

Key

- Order Limits
- Study Areas (1km, 2km and 5km)

Listed Buildings

- I
- II*

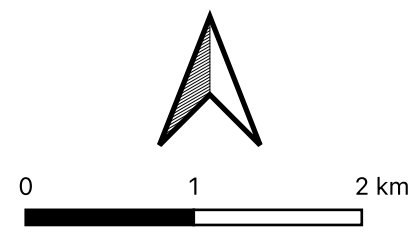
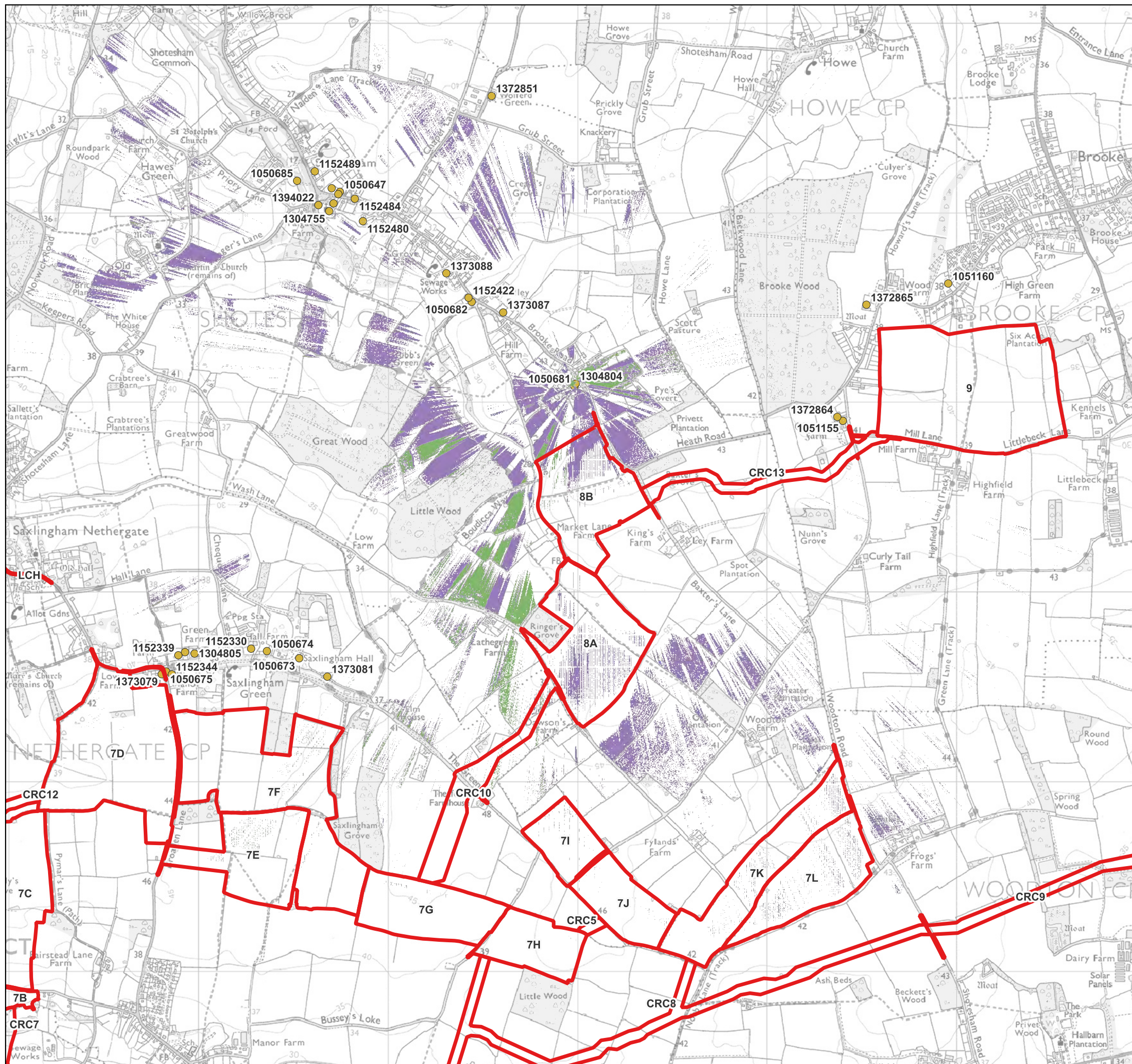
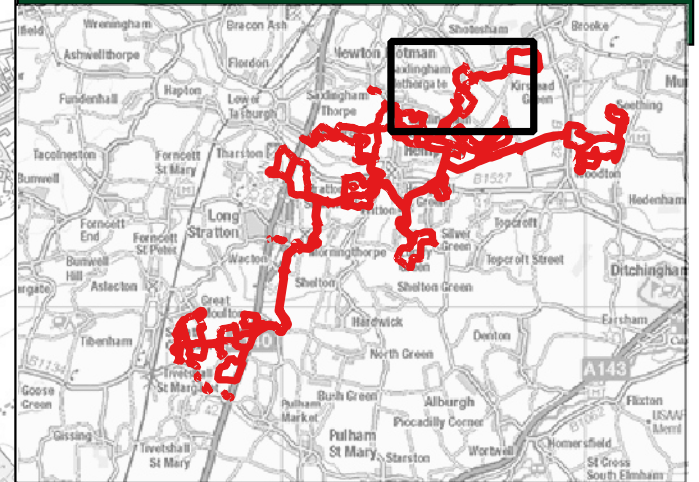


Figure 26. Site 8 showing Grade I and II* Listed Buildings



Key

- Order Limits
- Ugdate Green Farmhouse (NHLE 1050681)
- Viewshed
- Outhouse to the north of Ugdate Green Farmhouse (NHLE 1304804)
- Viewshed

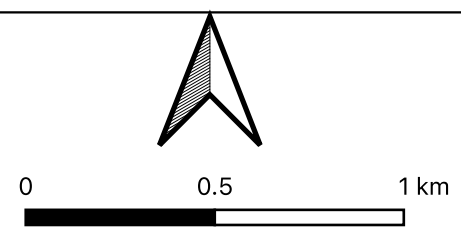
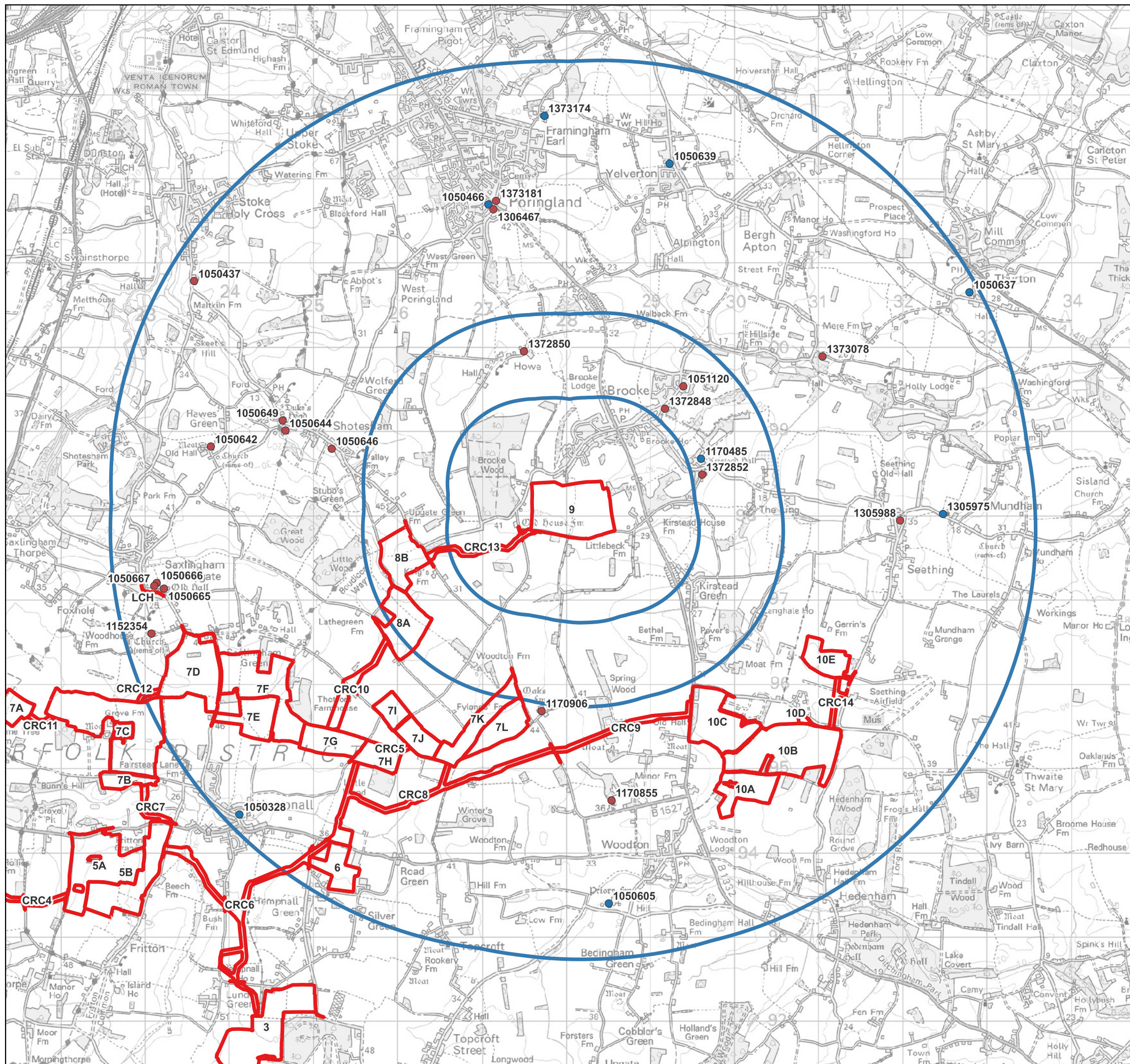
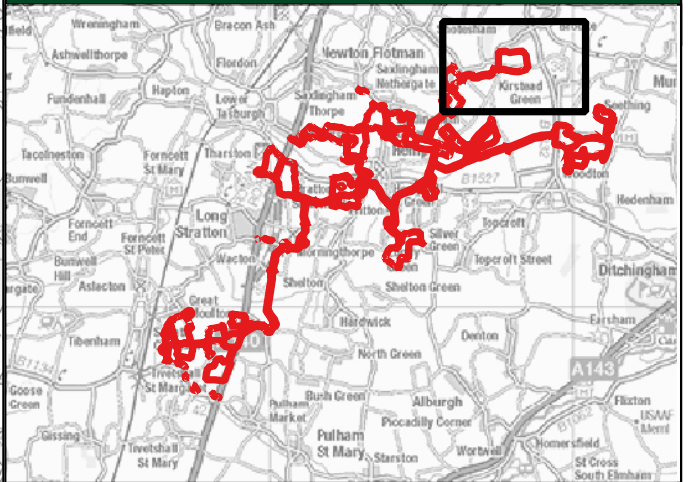


Figure 28. Visibility Analysis Site 8



- Key**
- Order Limits
 - Study Areas (1km, 2km and 5km)
- Listed Buildings**
- I
 - II*

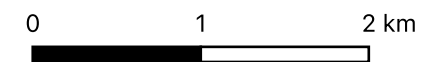
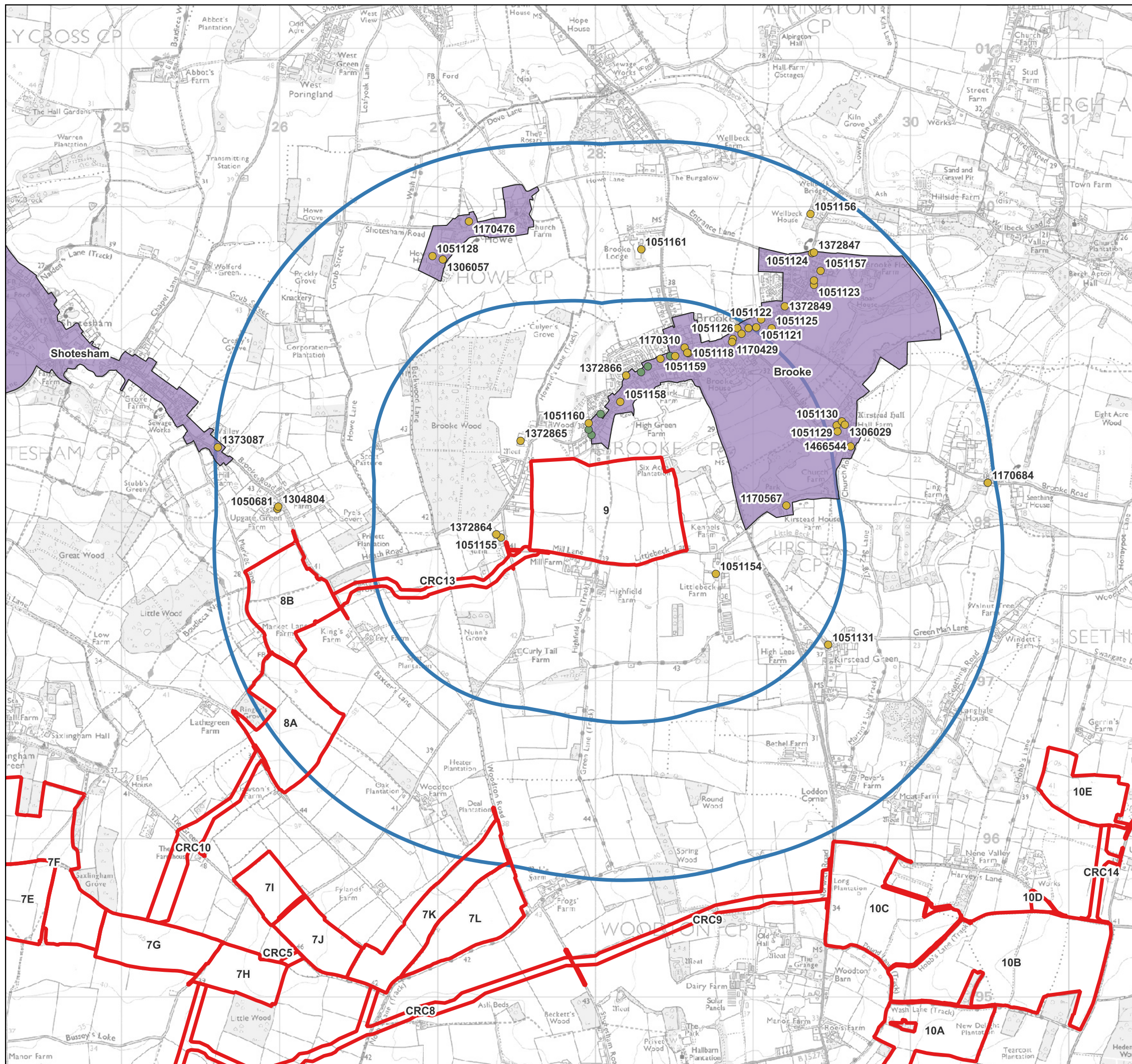
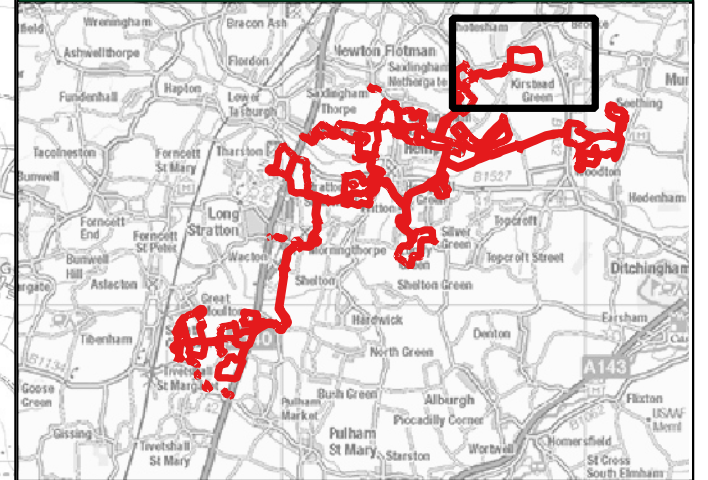


Figure 29. Site 9 showing Grade I and II* Listed Buildings



- Key**
- ▭ Order Limits
 - ▭ Study Areas (1km and 2km)
 - Grade II Listed Buildings
 - ▭ Conservation Areas
 - Non-Designated Heritage Assets

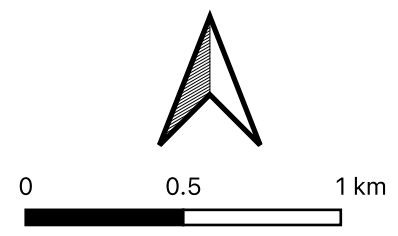
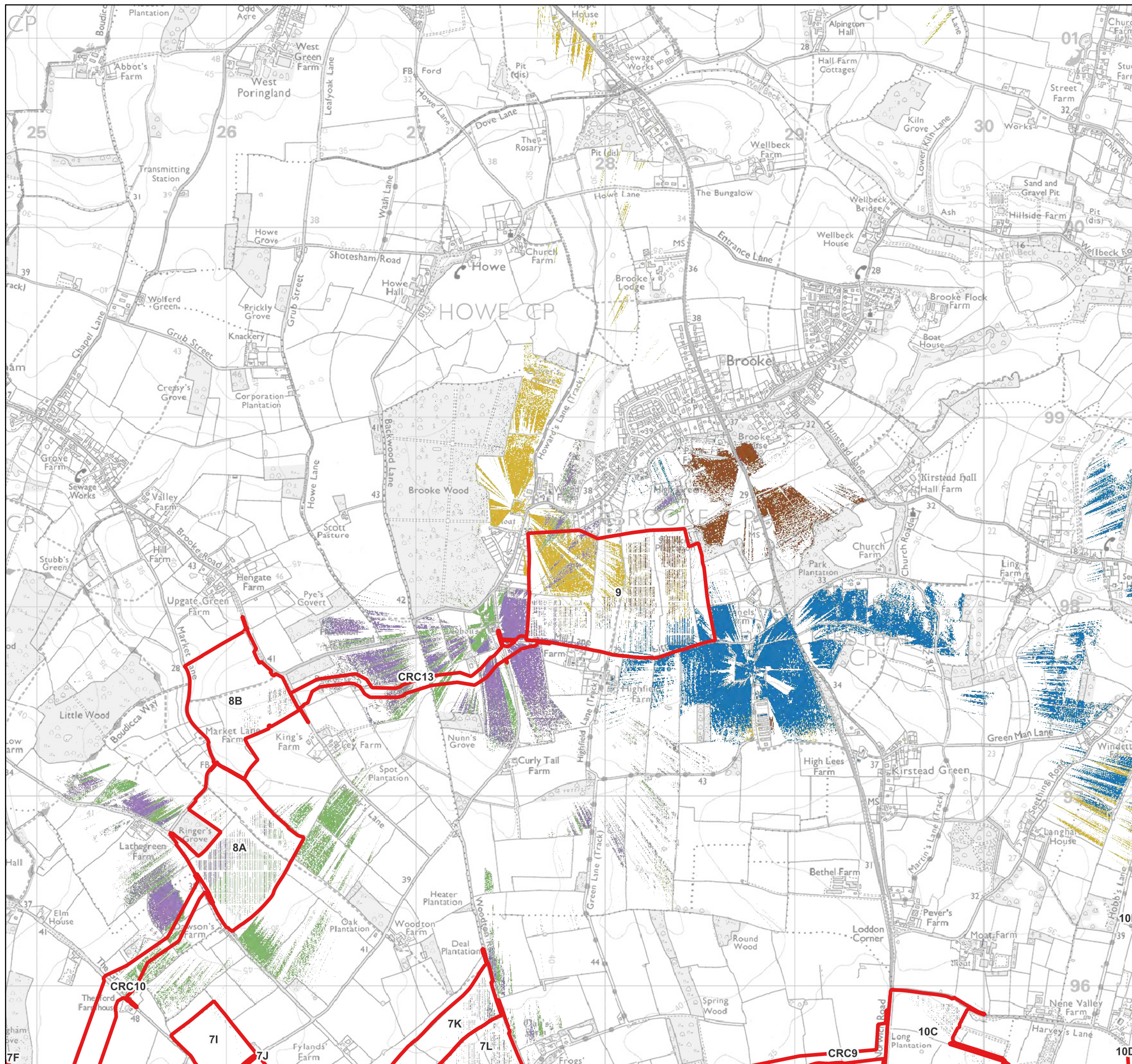
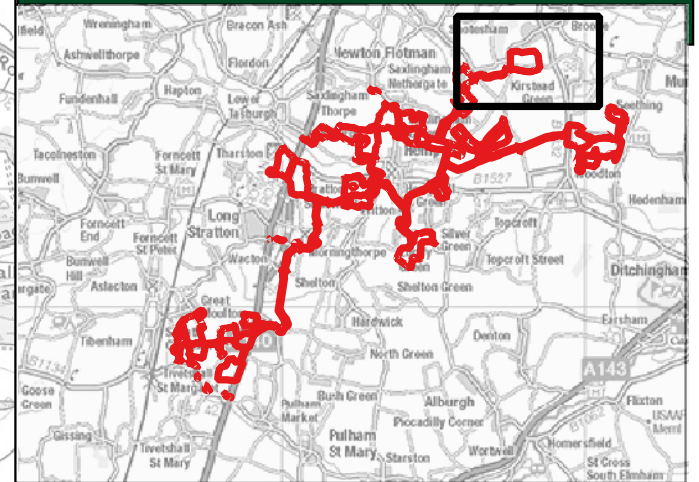


Figure 30. Site 8 showing Grade II Listed Buildings, Conservation Areas and Non-Designated Heritage Assets



Key

- Order Limits
- Littlebeck Farmhouse (NHLE 1051154)
- Viewshed
- Oldhouse Farmhouse (NHLE 1372864)
- Viewshed
- Barn at Oldhouse Farmhouse (NHLR 1051155)
- Viewshed
- Waterfield Cottage (NHLE 1372865)
- Viewshed
- Brooke Conservation Area (Visibility Analysis from Cricket Club)
- Viewshed

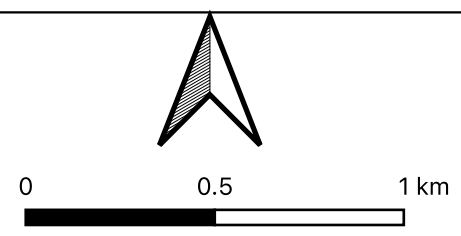
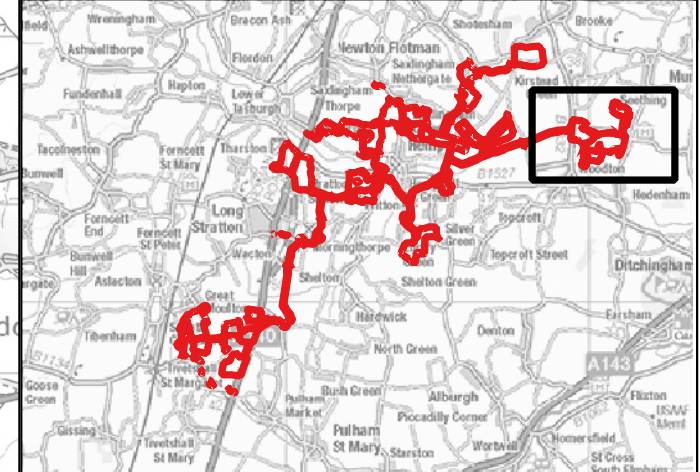
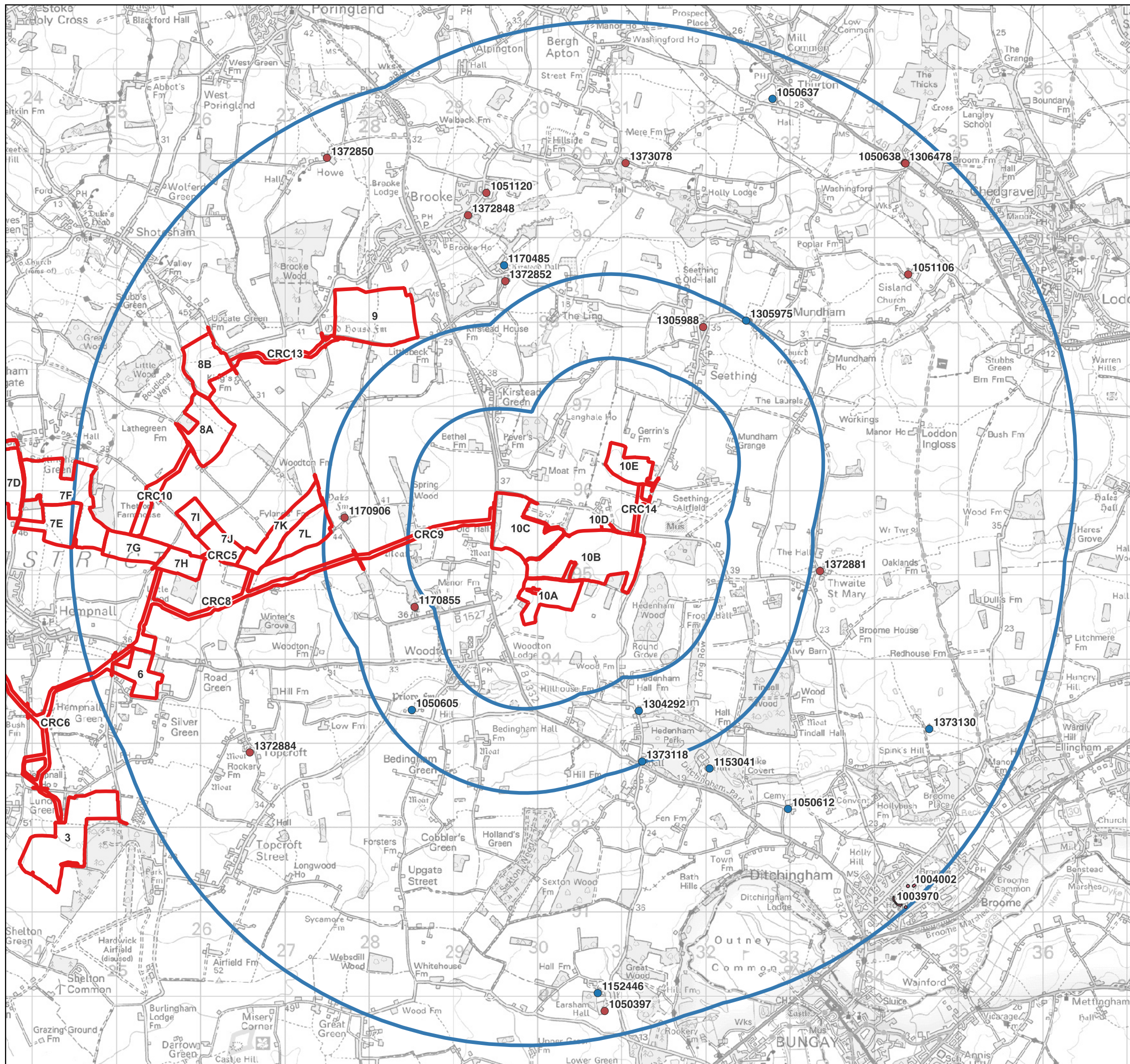


Figure 31. Visibility Analysis Site 9



- Key**
- Order Limits
 - Study Areas (1km, 2km and 5km)
 - Scheduled Monuments
- Listed Buildings**
- I
 - II*

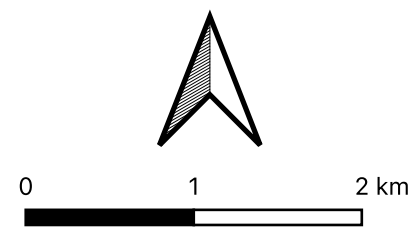
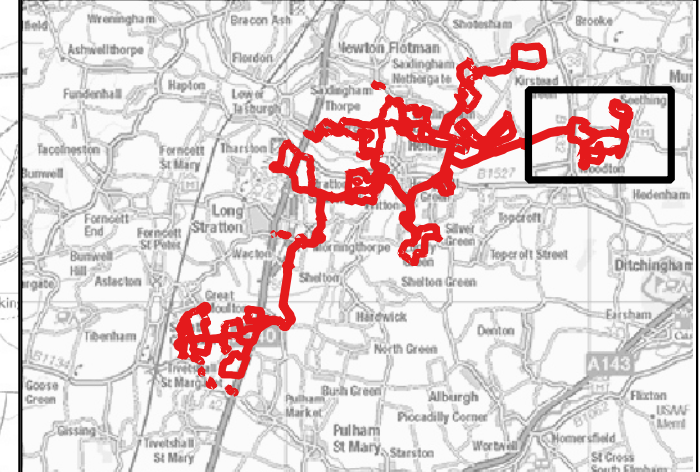
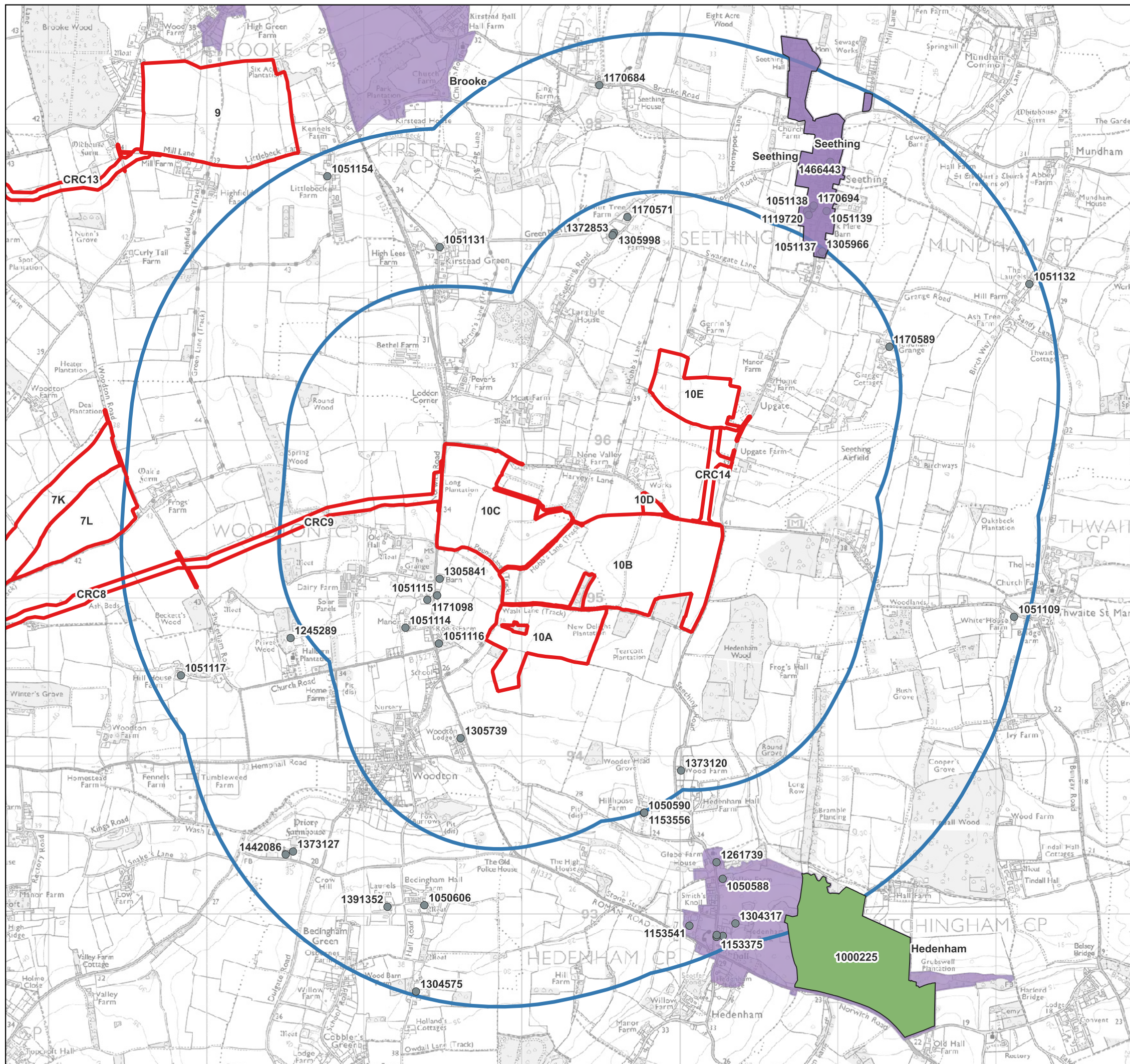


Figure 32. Site 10 showing Scheduled Monuments and Grade I and II* Listed Buildings



- Key**
- ▭ Order Limits
 - ▭ Study Areas (1km and 2km)
 - Grade II Listed Buildings
 - ▭ Conservation Areas
 - ▭ Registered Parks and Gardens

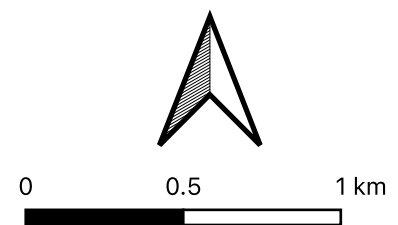
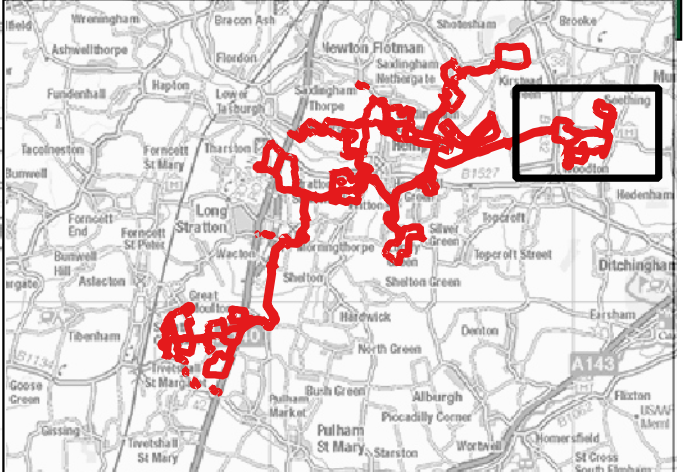
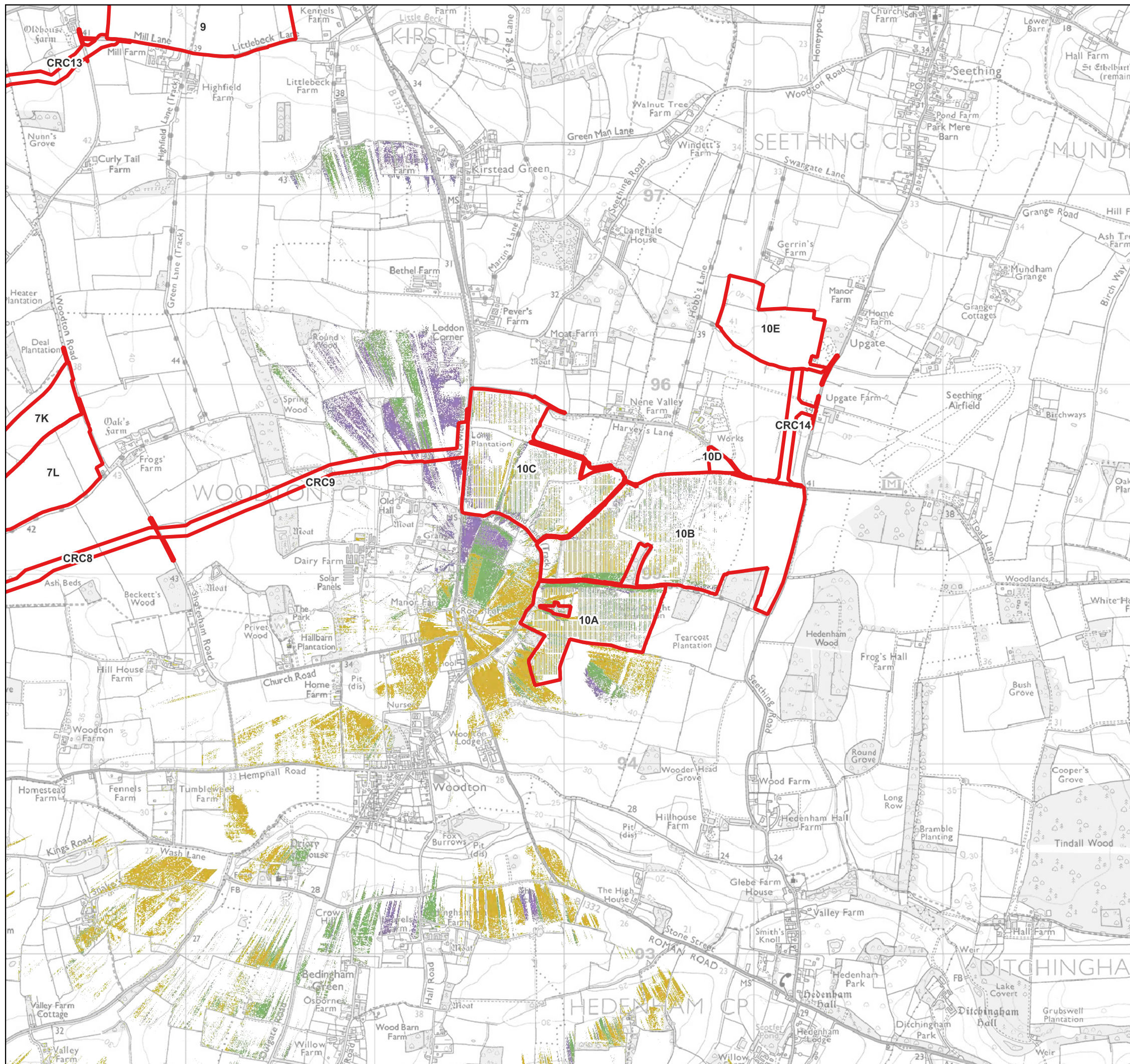


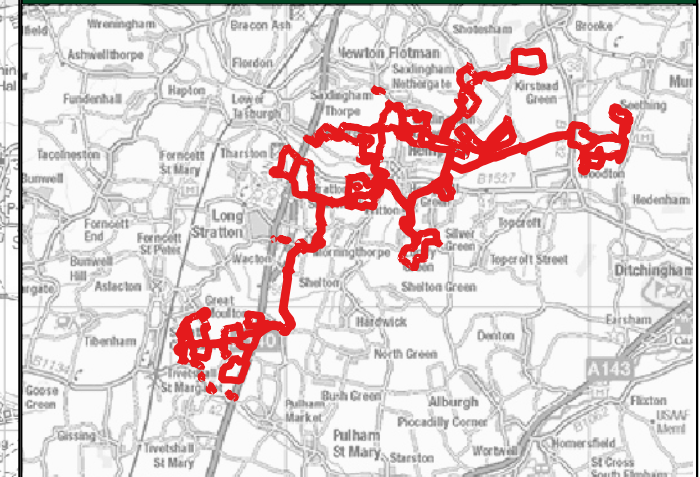
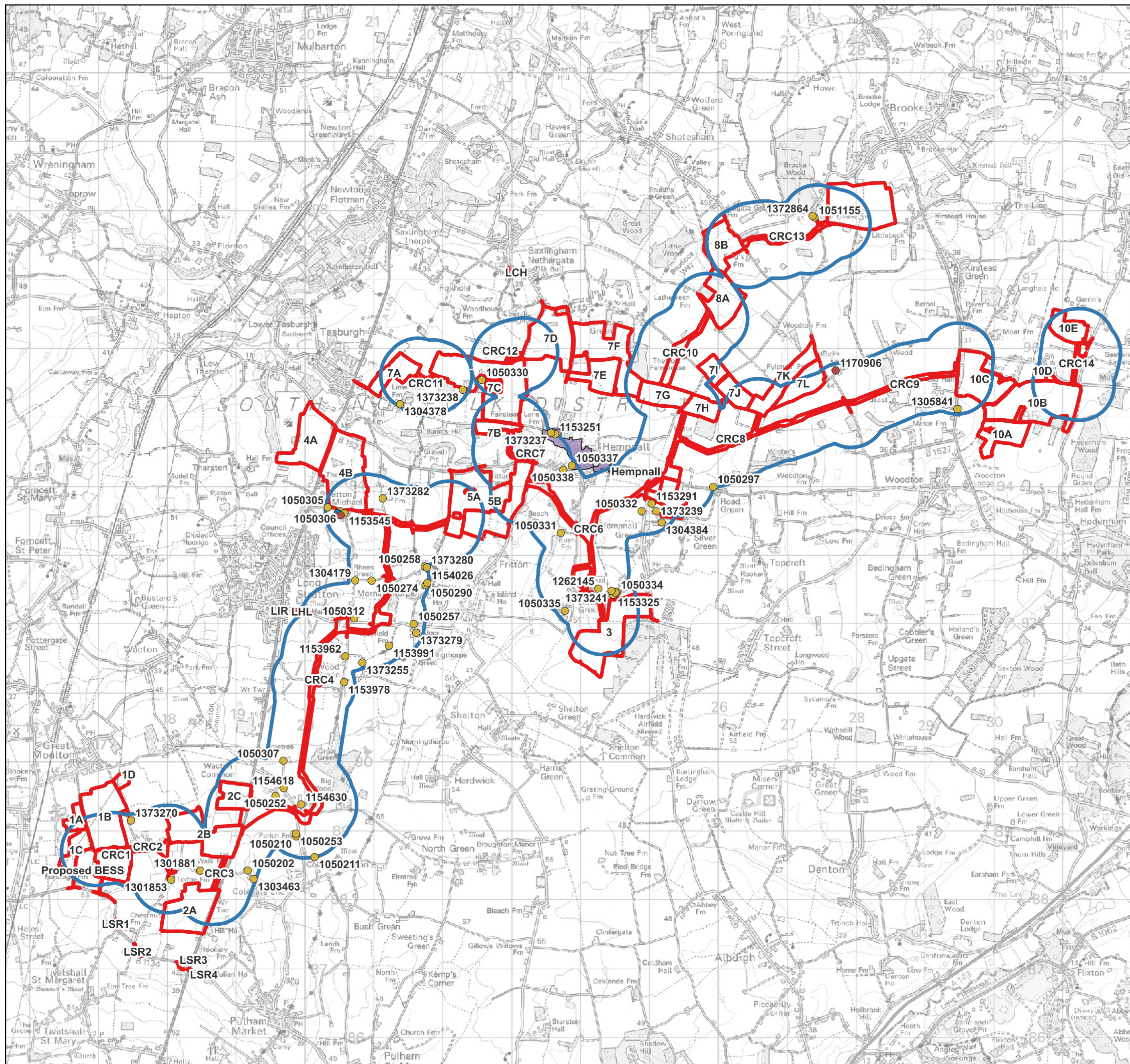
Figure 33. Site 10 showing Grade II Listed Buildings, Conservation Areas and Registered Parks and Gardens



- Key**
- Order Limits
 - Bellulah House (NHLE 1051115)
 - Viewshed
 - Beulah Barn (NHLE 1305841)
 - Viewshed
 - Old Rectory (NHLE 1051116)
 - Viewshed



Figure 34. Visibility Analysis Site 10



Key

- Order Limits
- Study Area (500m)

Listed Buildings

- I
- II*
- II
- Conservation Areas

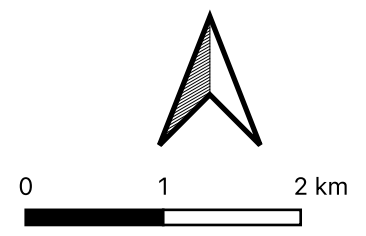
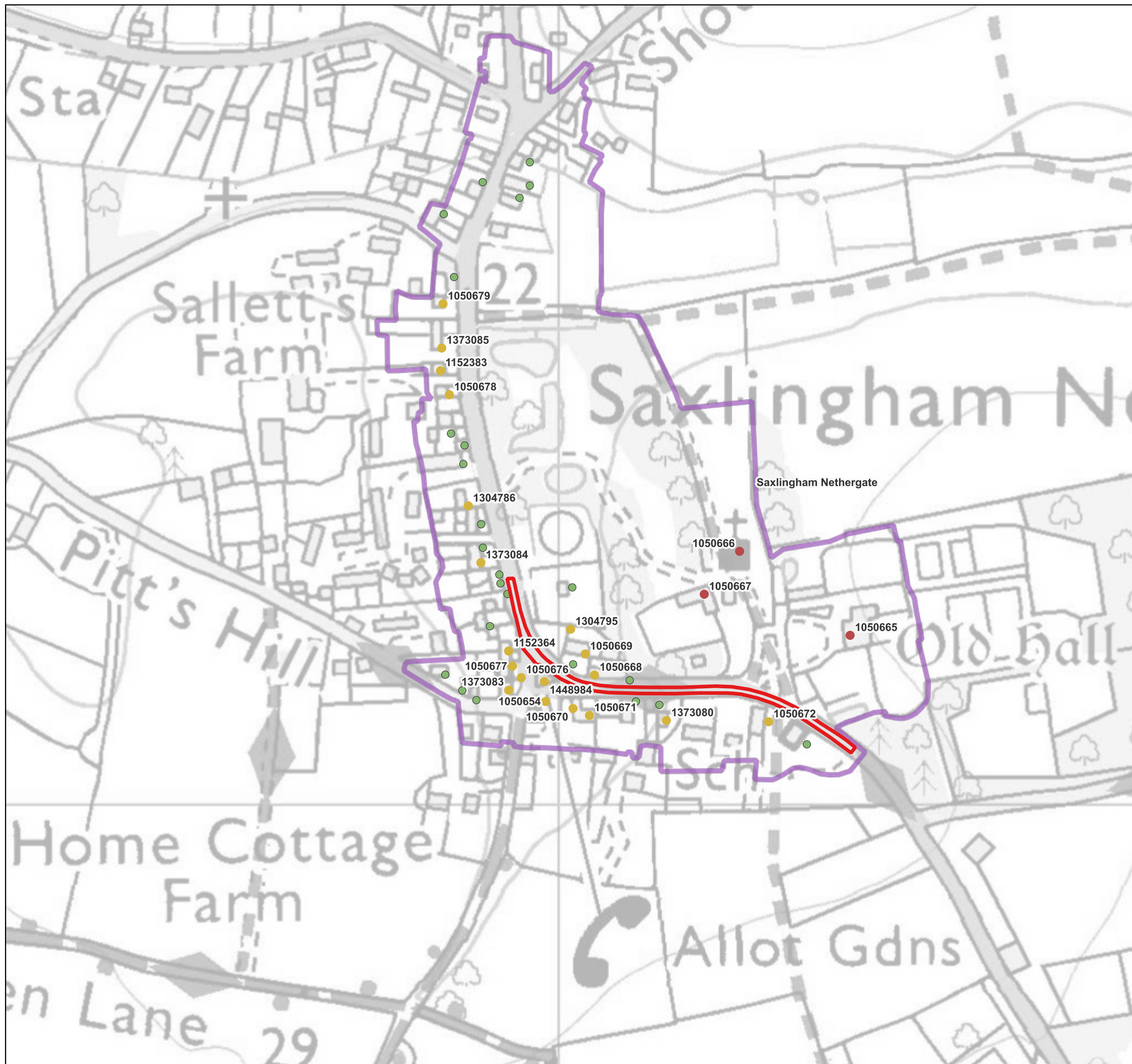
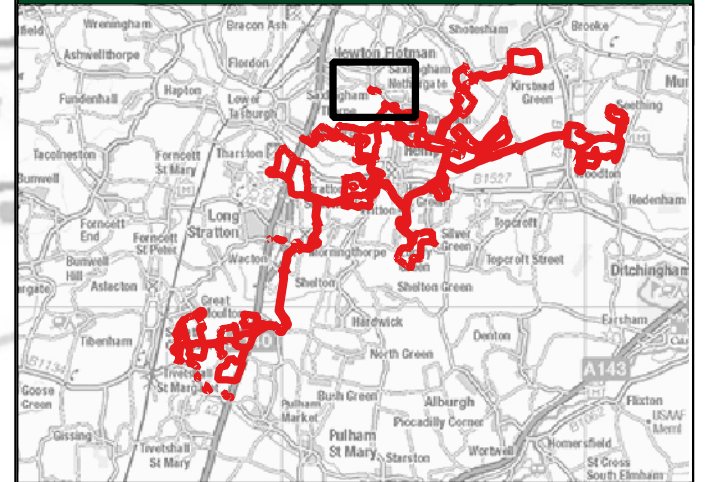


Figure 35. Cable Route Corridor (CRC) showing Listed Buildings and Conservation Areas



- Key**
- ▭ Order Limits
 - ▭ Registered Parks and Gardens
- Listed Buildings
- II*
 - II
- ▭ Saxlingham Nethergate Conservation Area
- Non-Designated Heritage Assets

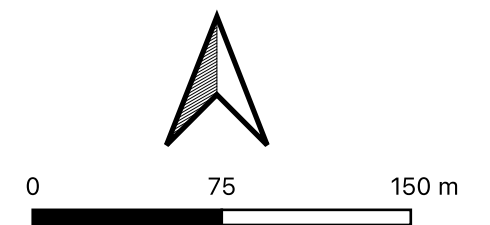


Figure 36. AIL Route within Saxlingham Nethergate Conservation Area showing Designated and Non-Designated Heritage Assets

ANNEXE A

View Location Reference: BESS-VL9

90° Horizontal field of view extent



Site Context Photograph

This panorama is not to scale. For contextual information only



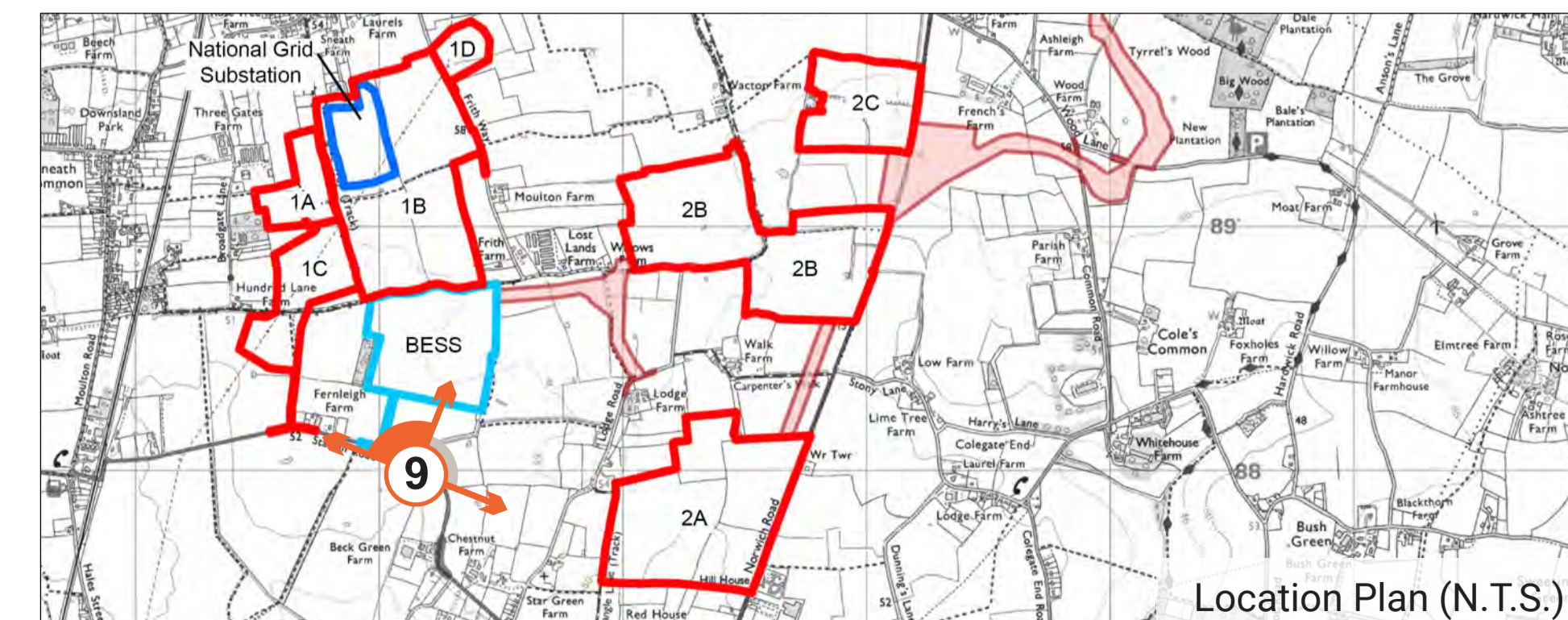
90° Horizontal field of view

Latitude/ Longitude: 52°26'51.45"/ 1°11'36.84"
 Elevation: 59.9m AOD
 Season: Winter view (1 of 2)

Date Taken: 03/02/2025
 Camera: Canon 6D (Full Frame Sensor)
 Lens: 50mm fixed lens

Visualisation Type: Baseline
 Enlargement Factor: 100%
 Projection: Cylindrical

Drawn By: MB
 Checked By: JL
 Approved By: AC



Location Plan (N.T.S.)

© Crown copyright and database rights 2024 Ordnance Survey 0100031673

Project Number: 333101678
Project Name: East Pye Solar

Annex 1: Heritage Views
Sheet 1

This photo sheet should be printed in A1 and viewed at a comfortable arm's length



View Location Reference: BESS-VL9

90° Horizontal field of view extent



Site Context Photograph

This panorama is not to scale. For contextual information only



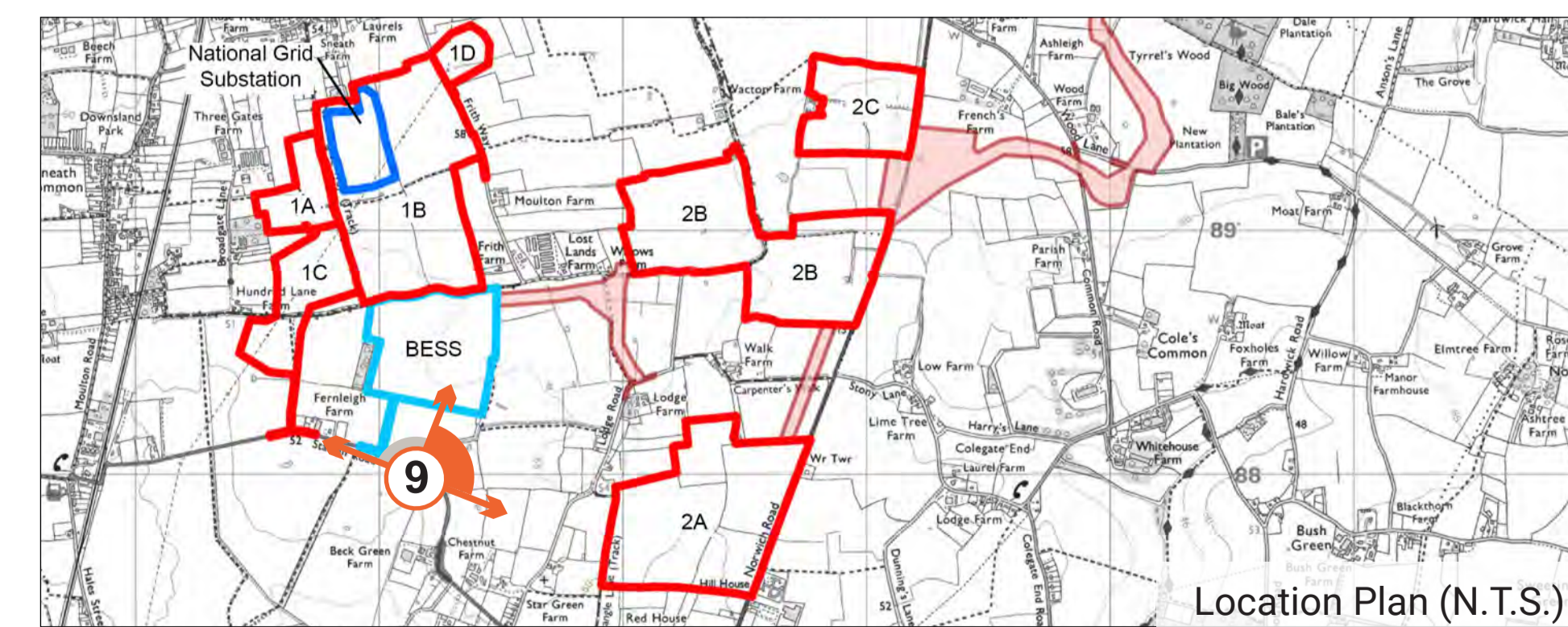
90° Horizontal field of view

Latitude/ Longitude: 52°26'51.45"/ 1°11'36.84"
 Elevation: 59.9m AOD
 Season: Winter view (2 of 2)

Date Taken: 03/02/2025
 Camera: Canon 6D (Full Frame Sensor)
 Lens: 50mm fixed lens

Visualisation Type: Baseline
 Enlargement Factor: 100%
 Projection: Cylindrical

Drawn By: MB
 Checked By: JL
 Approved By: AC



© Crown copyright and database rights 2024 Ordnance Survey 0100031673

Project Number: 333101678
Project Name: East Pye Solar

Annex 1: Heritage Views
Sheet 2

This photo sheet should be printed in A1 and viewed at a comfortable arm's length



View Location Reference: BESS-VL9

90° Horizontal field of view extent



Site Context Photograph

This panorama is not to scale. For contextual information only



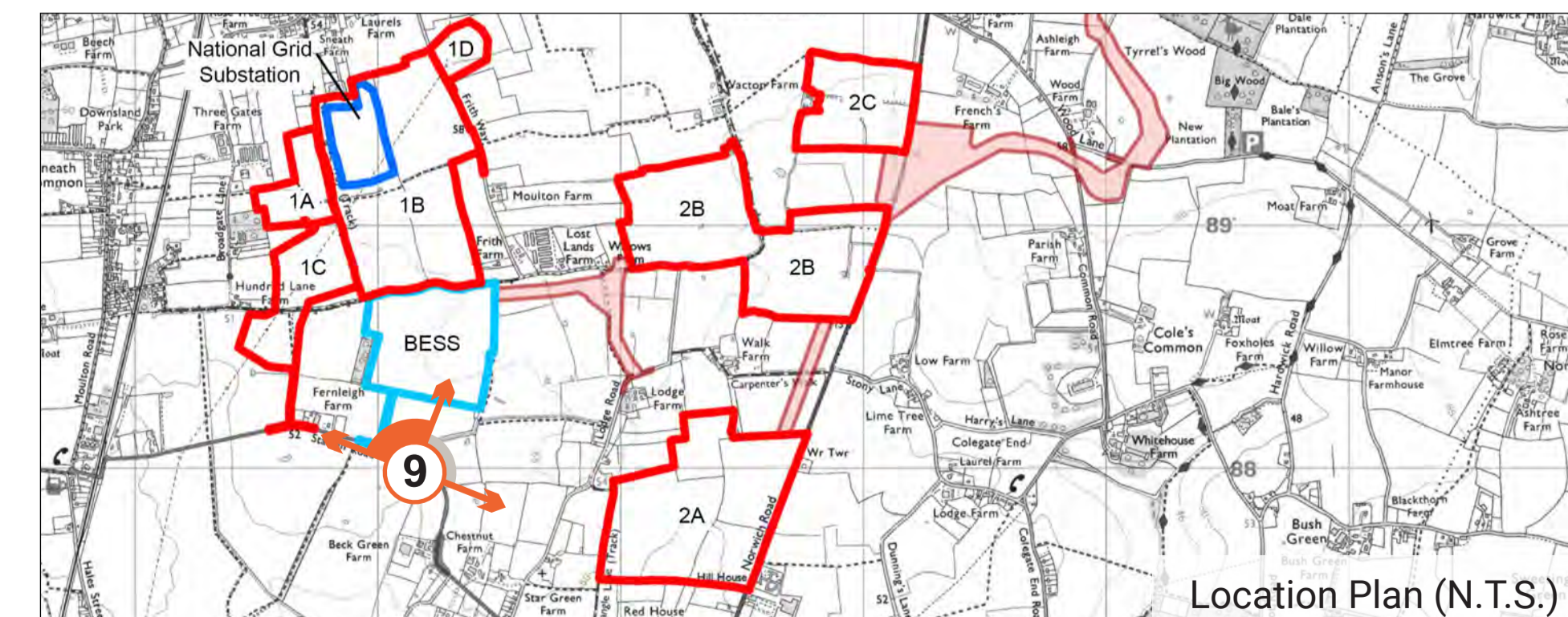
90° Horizontal field of view

Latitude/ Longitude: 52°26'51.45" / 1°11'36.84"
 Elevation: 59.9m AOD
 Season: Winter view (1 of 2)

Date Taken: 03/02/2025
 Camera: Canon 6D (Full Frame Sensor)
 Lens: 50mm fixed lens

Visualisation Type: Photomontage Yr 1
 Enlargement Factor: 100%
 Projection: Cylindrical

Drawn By: KL
 Checked By: JL
 Approved By: AC



Location Plan (N.T.S.)

© Crown copyright and database rights 2024 Ordnance Survey 0100031673

Project Number: 333101678
Project Name: East Pye Solar

Annex 1: Heritage Views
Sheet 3

This photo sheet should be printed in A1 and viewed at a comfortable arm's length



View Location Reference: BESS-VL9

90° Horizontal field of view extent



Site Context Photograph

This panorama is not to scale. For contextual information only



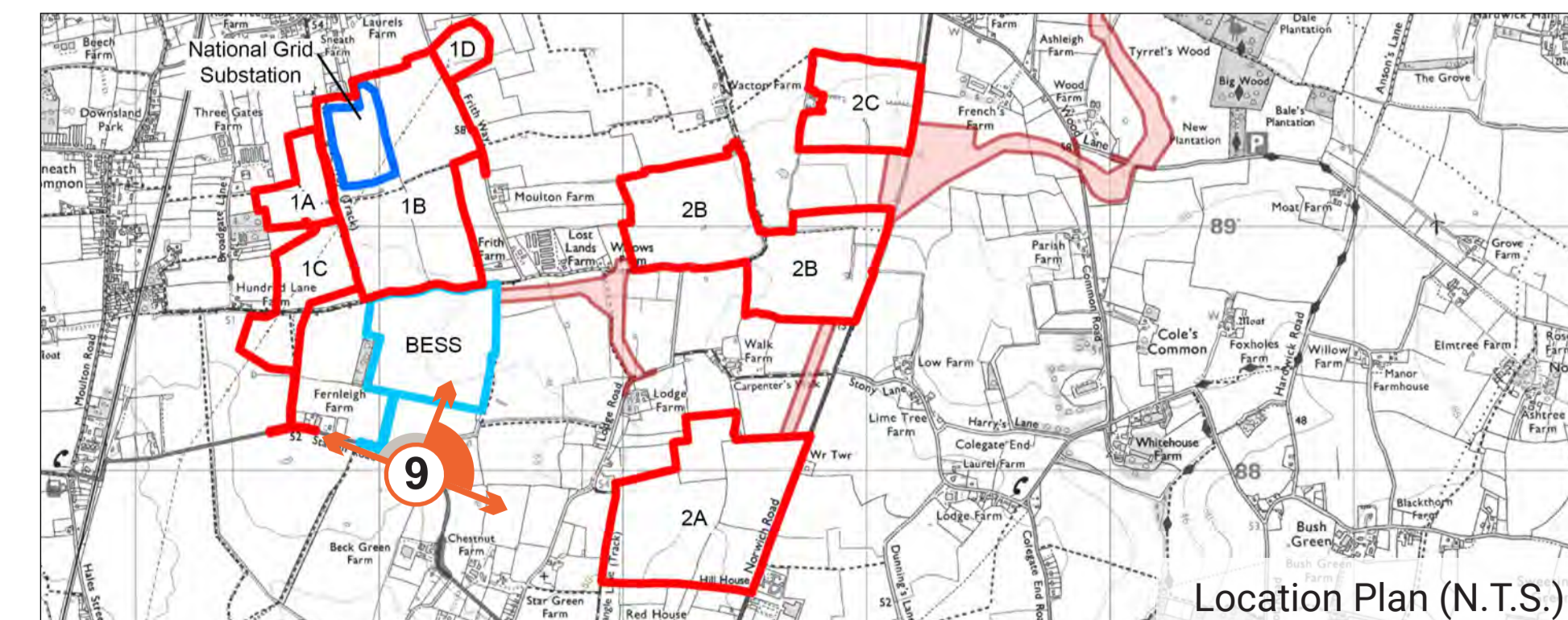
90° Horizontal field of view

Latitude/ Longitude: 52°26'51.45"/ 1°11'36.84"
 Elevation: 59.9m AOD
 Season: Winter view (2 of 2)

Date Taken: 03/02/2025
 Camera: Canon 6D (Full Frame Sensor)
 Lens: 50mm fixed lens

Visualisation Type: Photomontage Yr 1
 Enlargement Factor: 100%
 Projection: Cylindrical

Drawn By: KL
 Checked By: JL
 Approved By: AC



Location Plan (N.T.S.)

© Crown copyright and database rights 2024 Ordnance Survey 0100031673

Project Number: 333101678
Project Name: East Pye Solar

Annex 1: Heritage Views
Sheet 4

This photo sheet should be printed in A1 and viewed at a comfortable arm's length



View Location Reference: BESS-VL9

90° Horizontal field of view extent



Site Context Photograph

This panorama is not to scale. For contextual information only



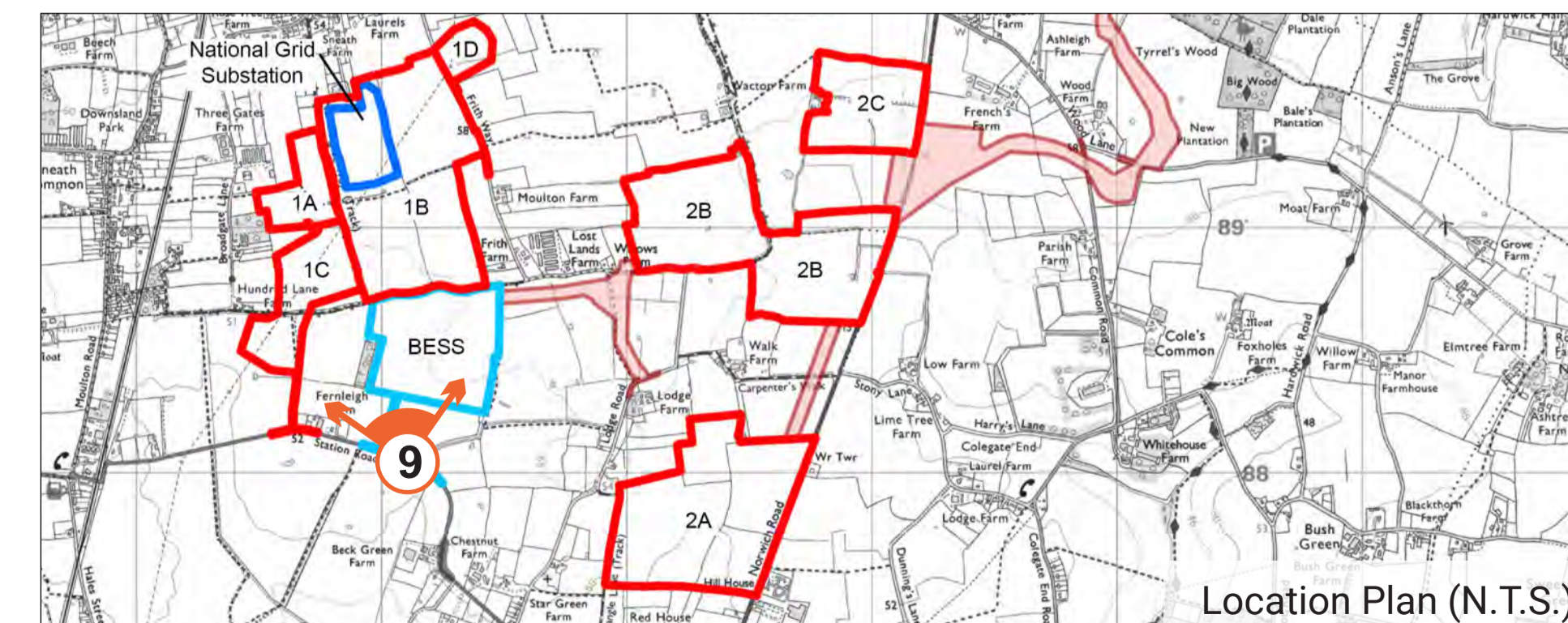
90° Horizontal field of view

Latitude/ Longitude: 52°26'50.676" / 1°11'36.52"
 Elevation: 59.9m AOD
 Season: Summer view (1 of 1)

Date Taken: 24/06/2025
 Camera: Canon 6D (Full Frame Sensor)
 Lens: 50mm fixed lens

Visualisation Type: Baseline
 Enlargement Factor: 100%
 Projection: Cylindrical

Drawn By: MB
 Checked By: JL
 Approved By: AC



Location Plan (N.T.S.)

© Crown copyright and database rights 2024 Ordnance Survey 0100031673

Project Number: 333101678
Project Name: East Pye Solar

Annex 1: Heritage Views
Sheet 5

This photo sheet should be printed in A1 and viewed at a comfortable arm's length



View Location Reference: BESS-VL9

90° Horizontal field of view extent



Site Context Photograph

This panorama is not to scale. For contextual information only



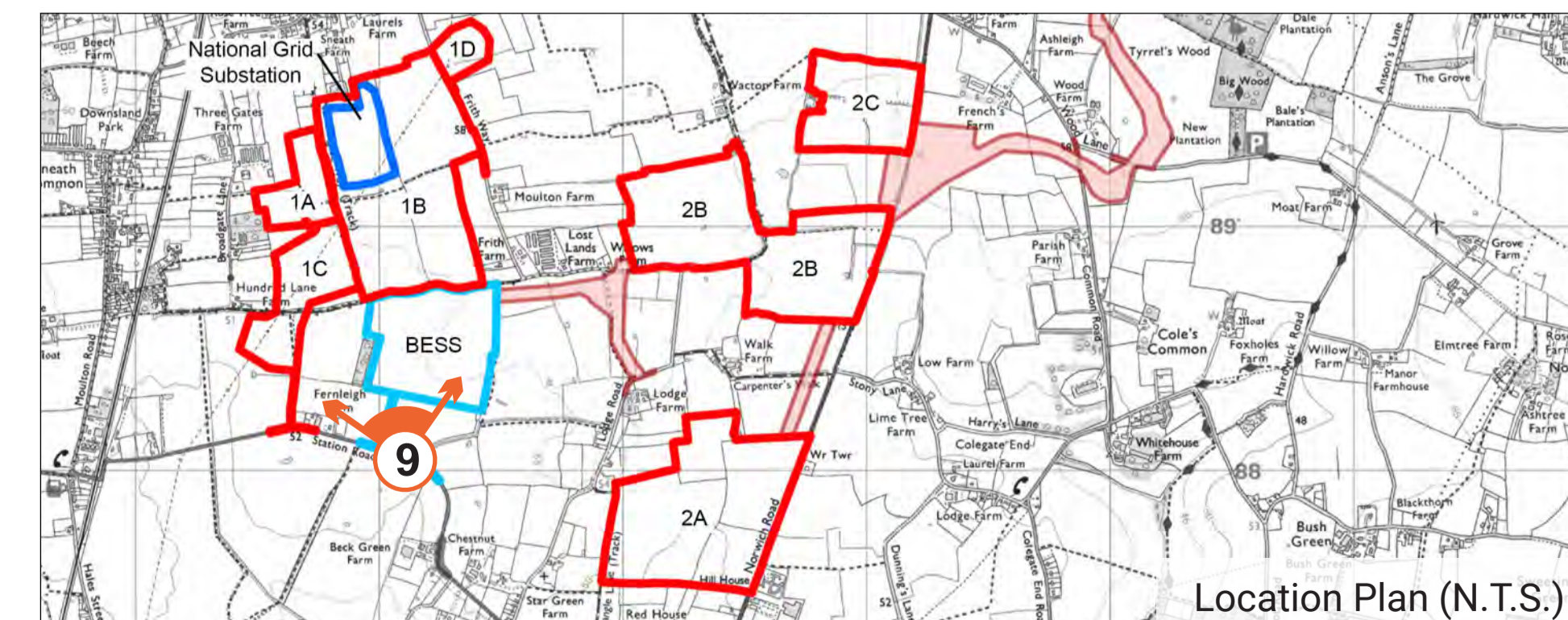
90° Horizontal field of view

Latitude/ Longitude: 52°26'50.676" / 1°11'36.52"
 Elevation: 59.9m AOD
 Season: Summer view (1 of 1)

Date Taken: 24/06/2025
 Camera: Canon 6D (Full Frame Sensor)
 Lens: 50mm fixed lens

Visualisation Type: Photomontage Yr 15
 Enlargement Factor: 100%
 Projection: Cylindrical

Drawn By: KL
 Checked By: JL
 Approved By: AC



Location Plan (N.T.S.)

© Crown copyright and database rights 2024 Ordnance Survey 0100031673

Project Number: 333101678
Project Name: East Pye Solar

Annex 1: Heritage Views
Sheet 6

This photo sheet should be printed in A1 and viewed at a comfortable arm's length



View Location Reference: Site 2-VL5

90° Horizontal field of view extent



Site Context Photograph

This panorama is not to scale. For contextual information only



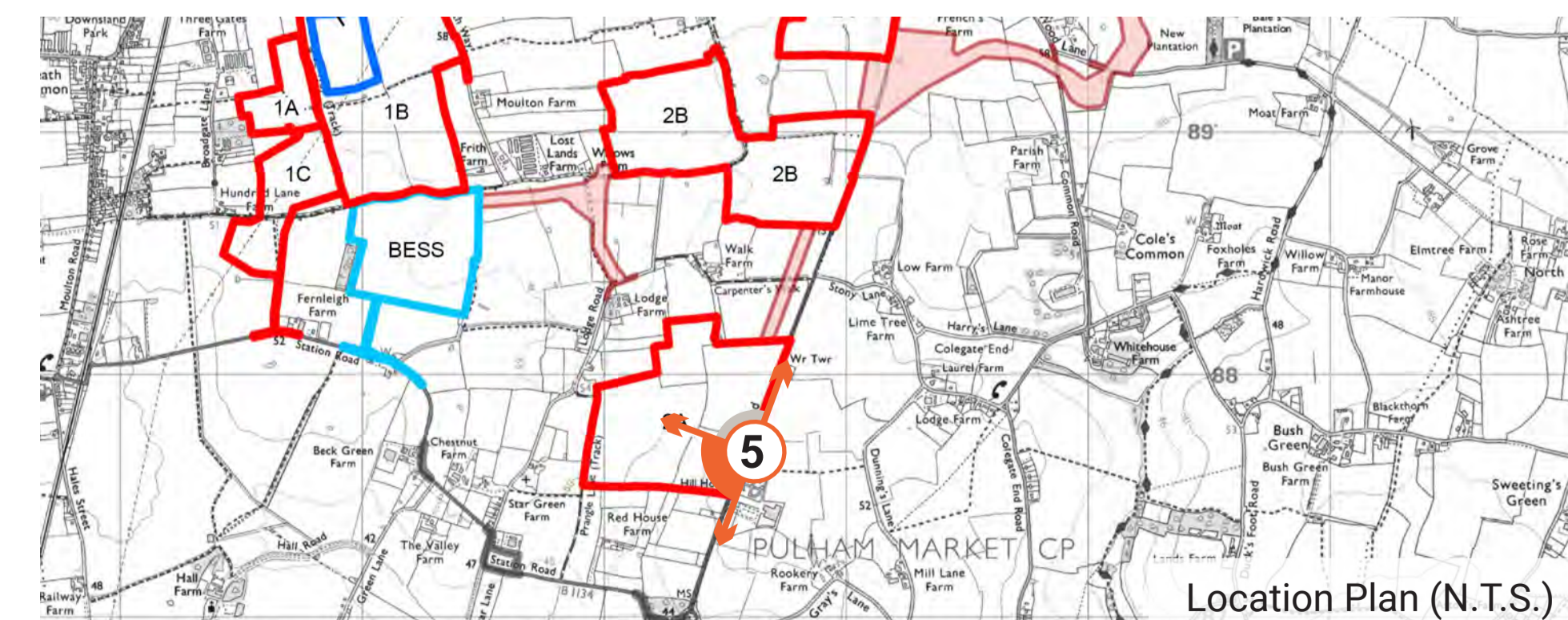
90° Horizontal field of view

Latitude/ Longitude: 52°26'34.38" / 1°12'52.69"
 Elevation: 50m AOD
 Season: Winter view (1 of 2)

Date Taken: 13/01/2025
 Camera: Canon 6D (Full Frame Sensor)
 Lens: 50mm fixed lens

Visualisation Type: Baseline
 Enlargement Factor: 100%
 Projection: Cylindrical

Drawn By: MB
 Checked By: JL
 Approved By: AC



© Crown copyright and database rights 2024 Ordnance Survey 0100031673

Project Number: 333101678
Project Name: East Pye Solar

**Annex 1: Heritage Views
 Sheet 7**

This photo sheet should be printed in A1 and viewed at a comfortable arm's length



View Location Reference: Site 2-VL5

90° Horizontal field of view extent



Site Context Photograph

This panorama is not to scale. For contextual information only

Approximate Extent of Site Boundary



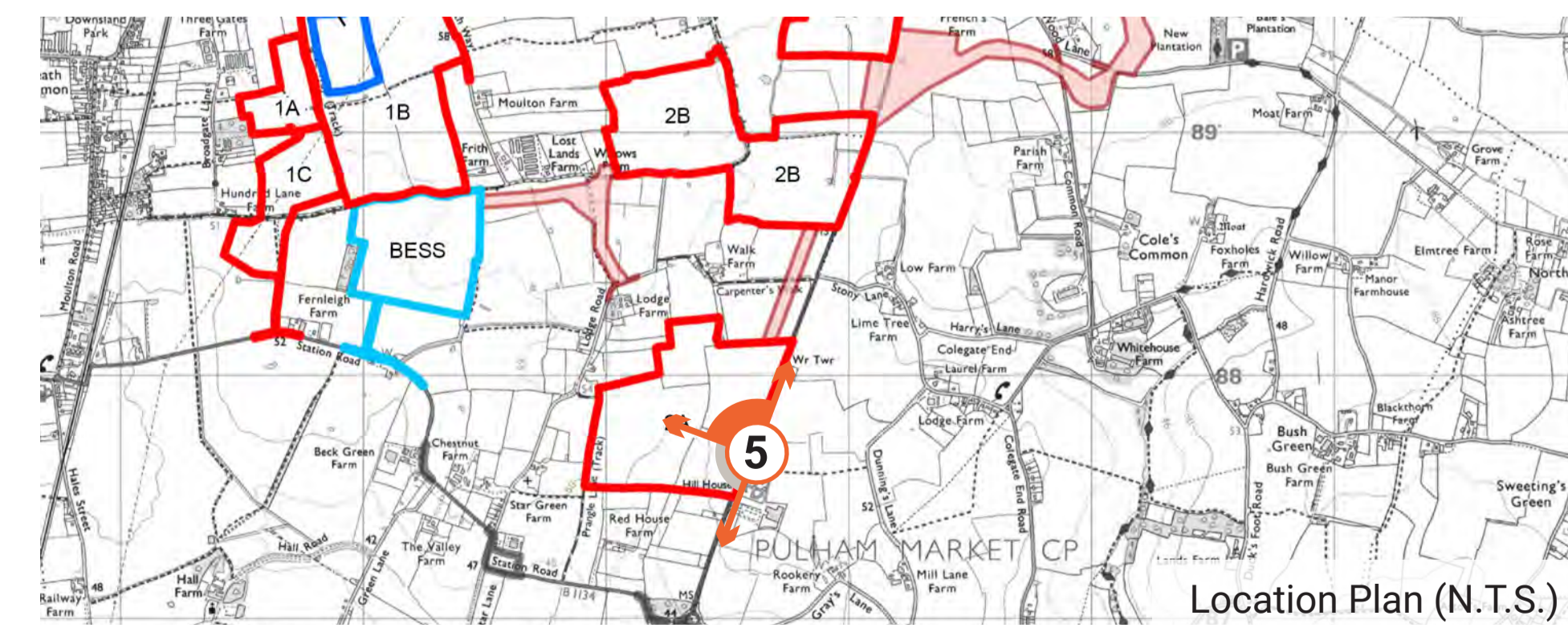
90° Horizontal field of view

Latitude/ Longitude: 52°26'34.38" / 1°12'52.69"
 Elevation: 50m AOD
 Season: Winter view (2 of 2)

Date Taken: 13/01/2025
 Camera: Canon 6D (Full Frame Sensor)
 Lens: 50mm fixed lens

Visualisation Type: Baseline
 Enlargement Factor: 100%
 Projection: Cylindrical

Drawn By: MB
 Checked By: JL
 Approved By: AC



© Crown copyright and database rights 2024 Ordnance Survey 0100031673

Project Number: 333101678
Project Name: East Pye Solar

**Annex 1: Heritage Views
 Sheet 8**

This photo sheet should be printed in A1 and viewed at a comfortable arm's length



View Location Reference: Site 2-VL5

90° Horizontal field of view extent



Site Context Photograph

This panorama is not to scale. For contextual information only



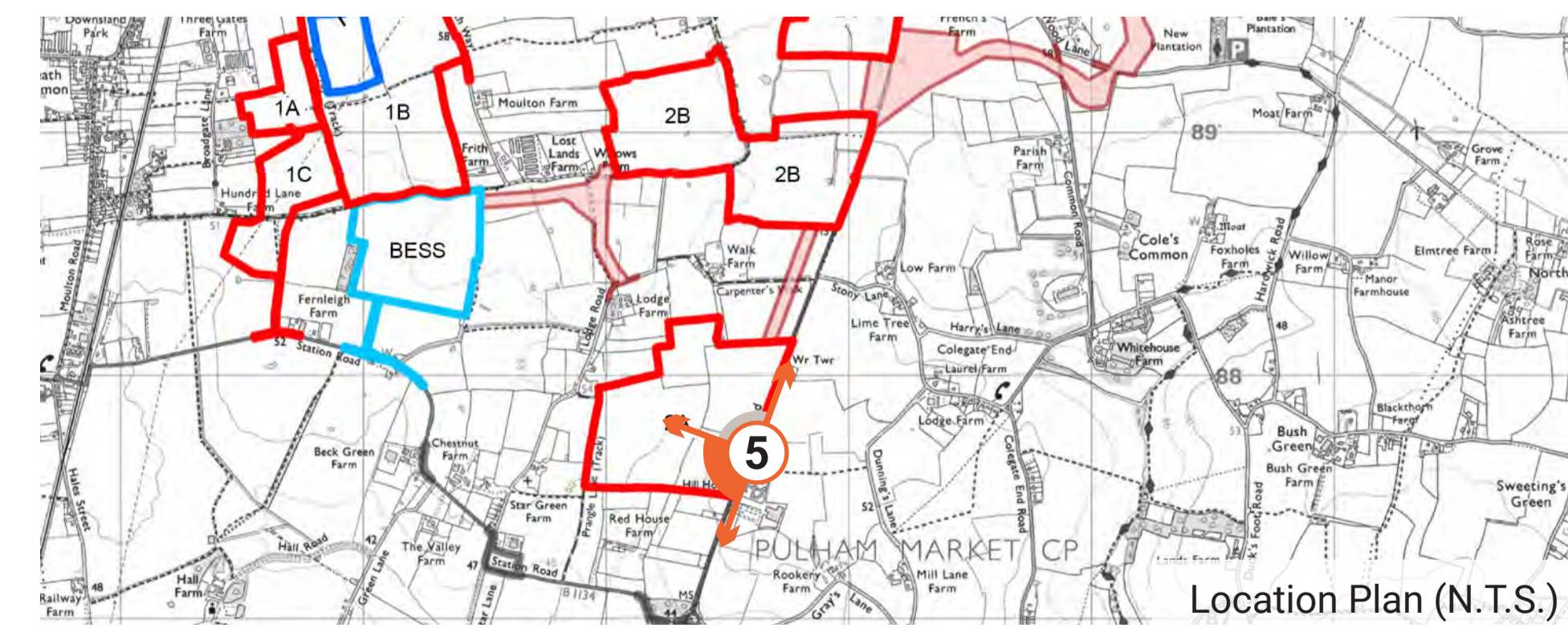
90° Horizontal field of view

Latitude/ Longitude: 52°26'34.38" / 1°12'52.69"
 Elevation: 50m AOD
 Season: Winter view (1 of 2)

Date Taken: 13/01/2025
 Camera: Canon 6D (Full Frame Sensor)
 Lens: 50mm fixed lens

Visualisation Type: Photowire With Proposed Vegetation Outline
 Enlargement Factor: 100%
 Projection: Cylindrical

Drawn By: KL
 Checked By: JL
 Approved By: AC



© Crown copyright and database rights 2024 Ordnance Survey 0100031673

Project Number: 333101678
Project Name: East Pye Solar

Annex 1: Heritage Views
Sheet 9

This photo sheet should be printed in A1 and viewed at a comfortable arm's length



View Location Reference: Site 2-VL5

90° Horizontal field of view extent



Site Context Photograph

This panorama is not to scale. For contextual information only



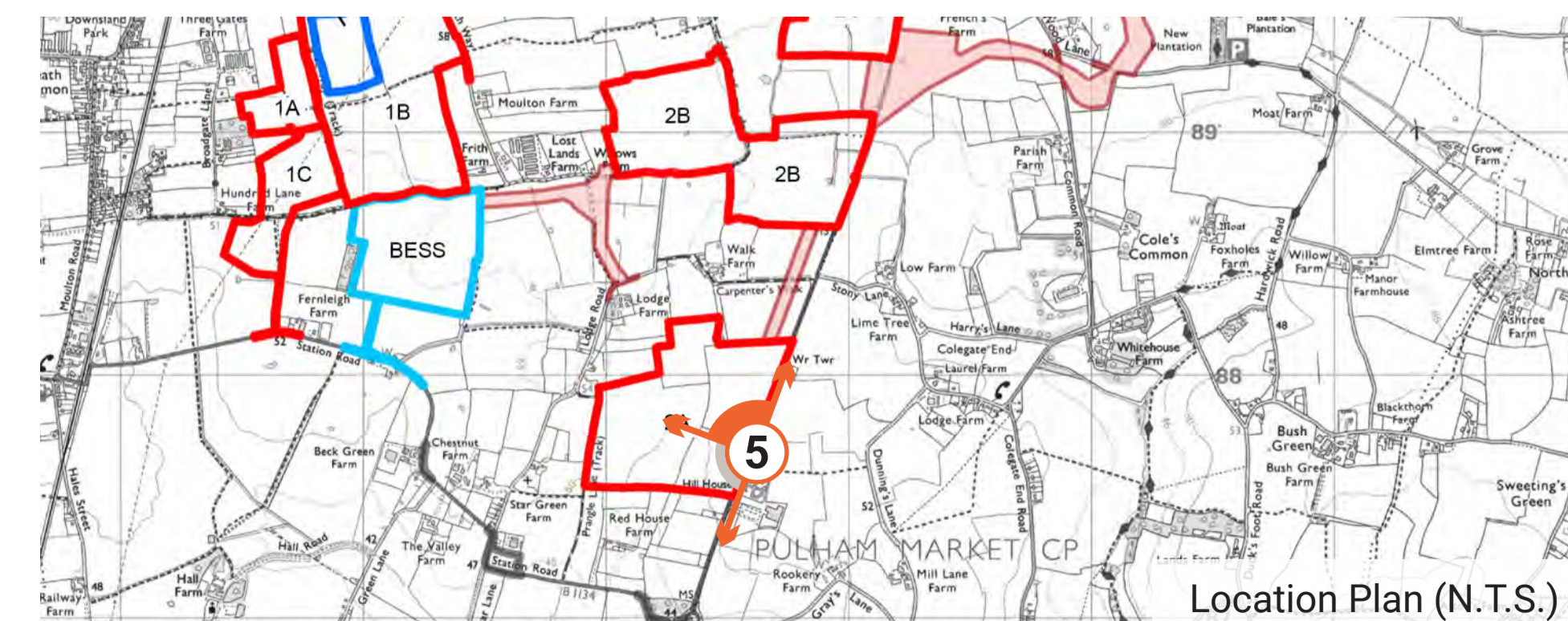
90° Horizontal field of view

Latitude/ Longitude: 52°26'34.38" / 1°12'52.69"
 Elevation: 50m AOD
 Season: Winter view (2 of 2)

Date Taken: 13/01/2025
 Camera: Canon 6D (Full Frame Sensor)
 Lens: 50mm fixed lens

Visualisation Type: Photowire With Proposed Vegetation Outline
 Enlargement Factor: 100%
 Projection: Cylindrical

Drawn By: KL
 Checked By: JL
 Approved By: AC



© Crown copyright and database rights 2024 Ordnance Survey 0100031673

Project Number: 333101678
Project Name: East Pye Solar

Annex 1: Heritage Views
Sheet 10

This photo sheet should be printed in A1 and viewed at a comfortable arm's length



View Location Reference: HVL-1

90° Horizontal field of view extent



Site Context Photograph

This panorama is not to scale. For contextual information only



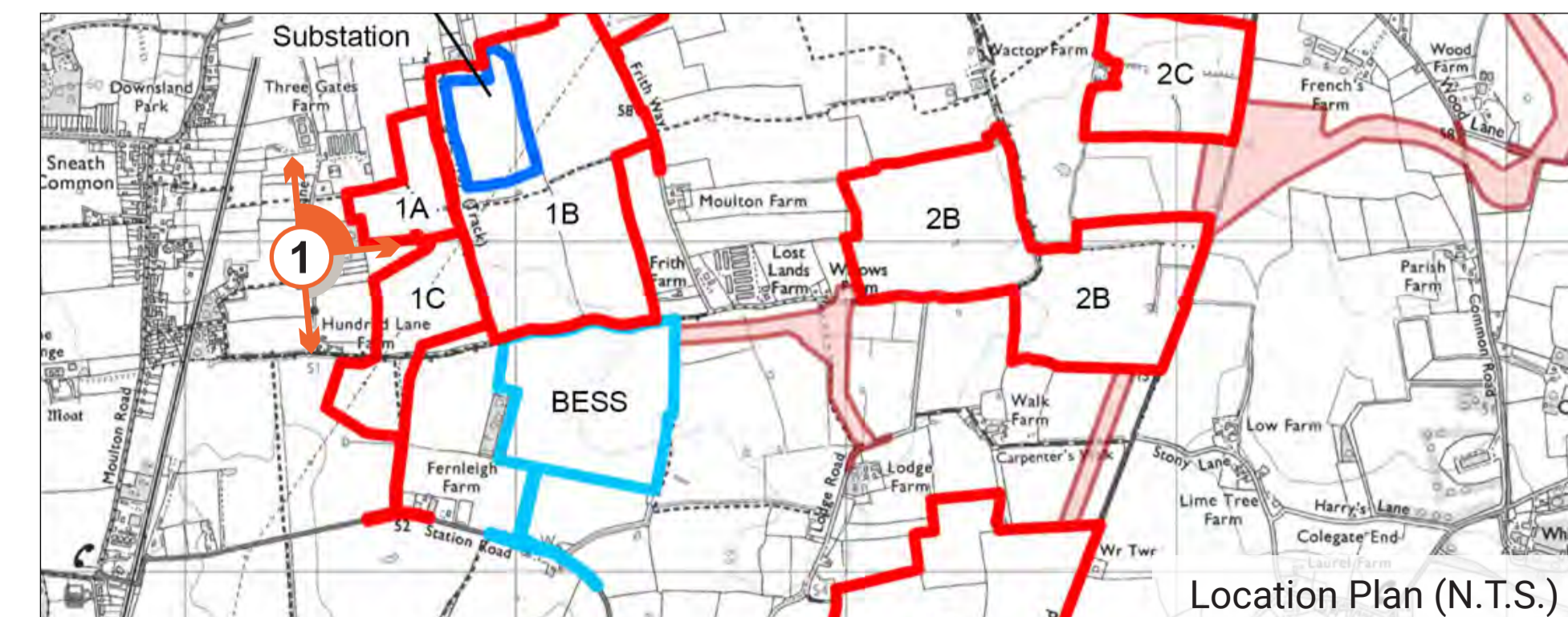
90° Horizontal field of view

Latitude/ Longitude: 52°27'19.43" / 1°10'59.92"
 Elevation: 56.6m AOD
 Season: Winter view (1 of 2)

Date Taken: 18/11/2025
 Camera: Canon 6D (Full Frame Sensor)
 Lens: 50mm fixed lens

Visualisation Type: Baseline
 Enlargement Factor: 100%
 Projection: Cylindrical

Drawn By: MB
 Checked By: JL
 Approved By: AC



© Crown copyright and database rights 2024 Ordnance Survey 0100031673

Project Number: 333101678
Project Name: East Pye Solar

Annex 1: Heritage Views
Sheet 11

This photo sheet should be printed in A1 and viewed at a comfortable arm's length



View Location Reference: HVL-1

90° Horizontal field of view extent



Site Context Photograph

This panorama is not to scale. For contextual information only



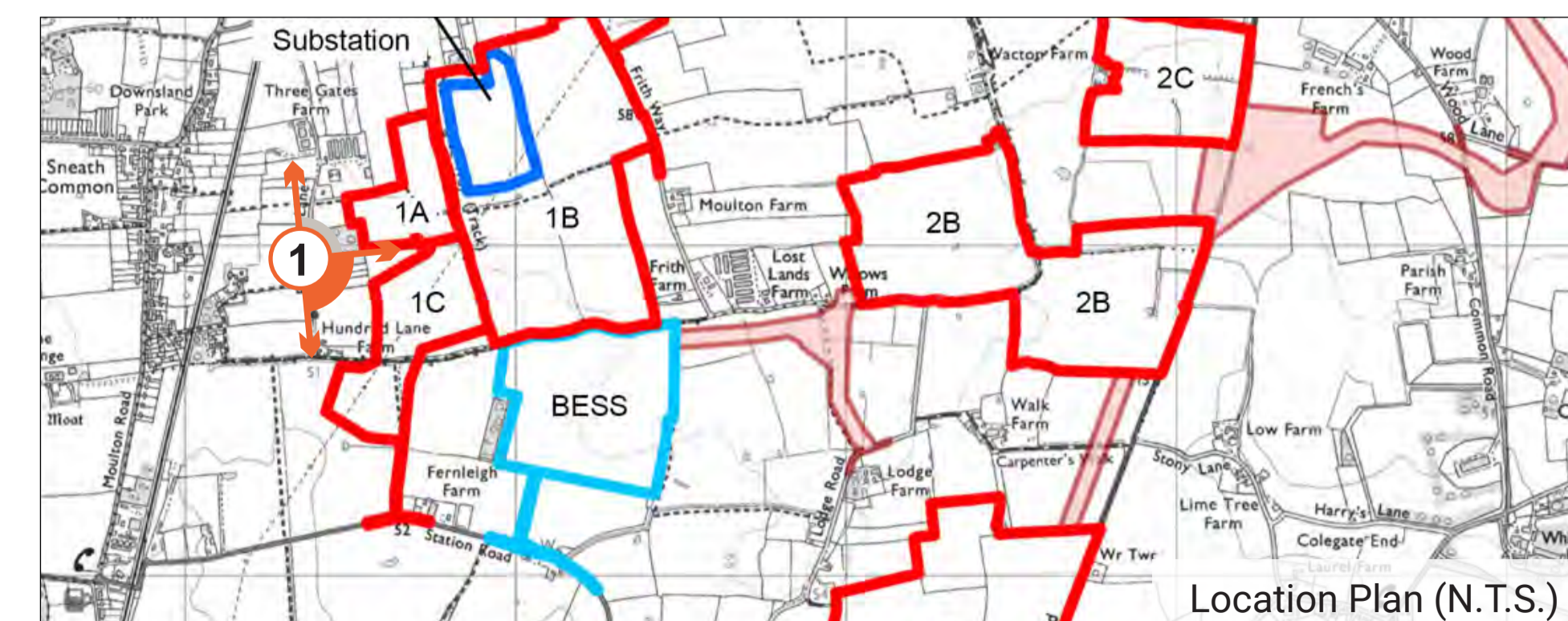
90° Horizontal field of view

Latitude/ Longitude: 52°27'19.43"/ 1°10'59.92"
 Elevation: 56.6m AOD
 Season: Winter view (2 of 2)

Date Taken: 18/11/2025
 Camera: Canon 6D (Full Frame Sensor)
 Lens: 50mm fixed lens

Visualisation Type: Baseline
 Enlargement Factor: 100%
 Projection: Cylindrical

Drawn By: MB
 Checked By: JL
 Approved By: AC



© Crown copyright and database rights 2024 Ordnance Survey 0100031673

Project Number: 333101678
Project Name: East Pye Solar

Annex 1: Heritage Views
Sheet 12

This photo sheet should be printed in A1 and viewed at a comfortable arm's length



View Location Reference: HVL-1

90° Horizontal field of view extent



Site Context Photograph

This panorama is not to scale. For contextual information only



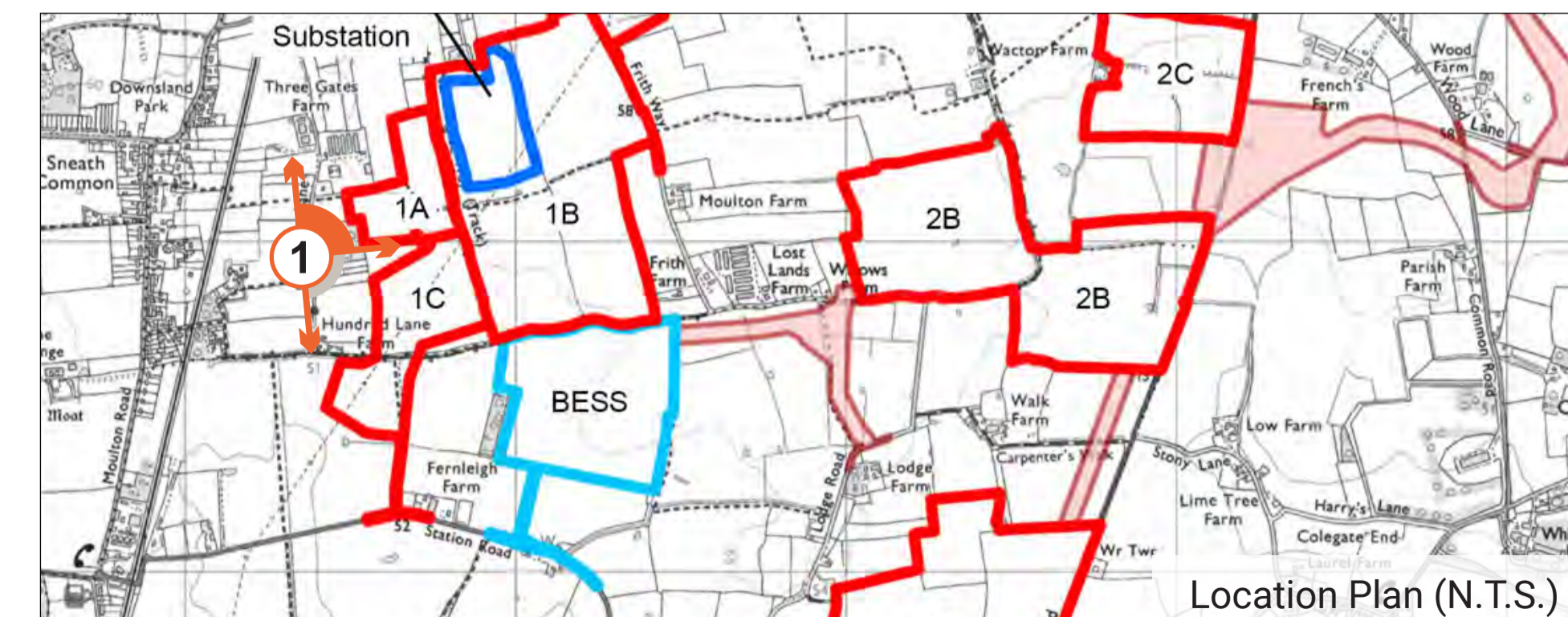
90° Horizontal field of view

Latitude/ Longitude: 52°27'19.43" / 1°10'59.92"
 Elevation: 56.6m AOD
 Season: Winter view (1 of 2)

Date Taken: 18/11/2025
 Camera: Canon 6D (Full Frame Sensor)
 Lens: 50mm fixed lens

Visualisation Type: Photowire
 Enlargement Factor: 100%
 Projection: Cylindrical

Drawn By: KL
 Checked By: JL
 Approved By: AC



© Crown copyright and database rights 2024 Ordnance Survey 0100031673

Project Number: 333101678
Project Name: East Pye Solar

Annex 1: Heritage Views
Sheet 13

This photo sheet should be printed in A1 and viewed at a comfortable arm's length



View Location Reference: HVL-1

90° Horizontal field of view extent



Site Context Photograph

This panorama is not to scale. For contextual information only



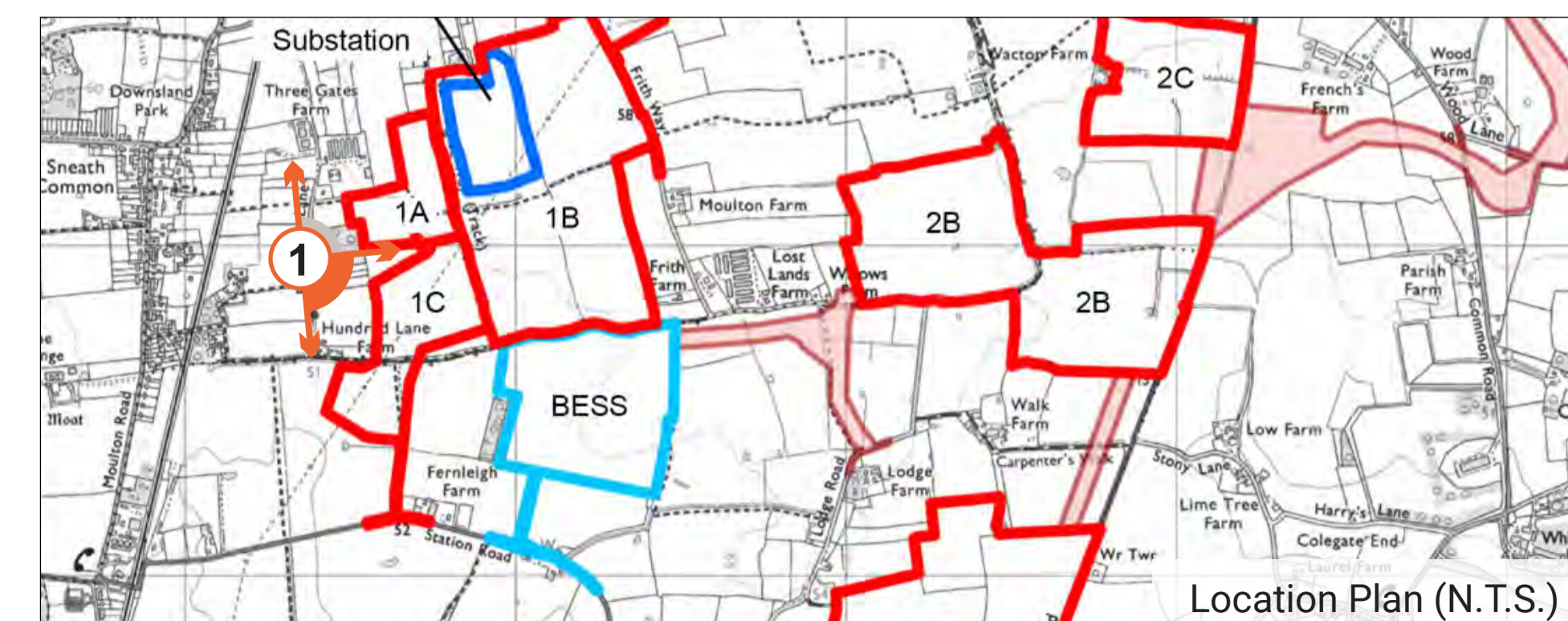
90° Horizontal field of view

Latitude/ Longitude: 52°27'19.43"/ 1°10'59.92"
 Elevation: 56.6m AOD
 Season: Winter view (2 of 2)

Date Taken: 18/11/2025
 Camera: Canon 6D (Full Frame Sensor)
 Lens: 50mm fixed lens

Visualisation Type: Photowire
 Enlargement Factor: 100%
 Projection: Cylindrical

Drawn By: KL
 Checked By: JL
 Approved By: AC



© Crown copyright and database rights 2024 Ordnance Survey 0100031673

Project Number: 333101678
Project Name: East Pye Solar

Annex 1: Heritage Views
Sheet 14

This photo sheet should be printed in A1 and viewed at a comfortable arm's length



View Location Reference: HVL-2

90° Horizontal field of view extent



Site Context Photograph (1 of 2)

This panorama is not to scale. For contextual information only



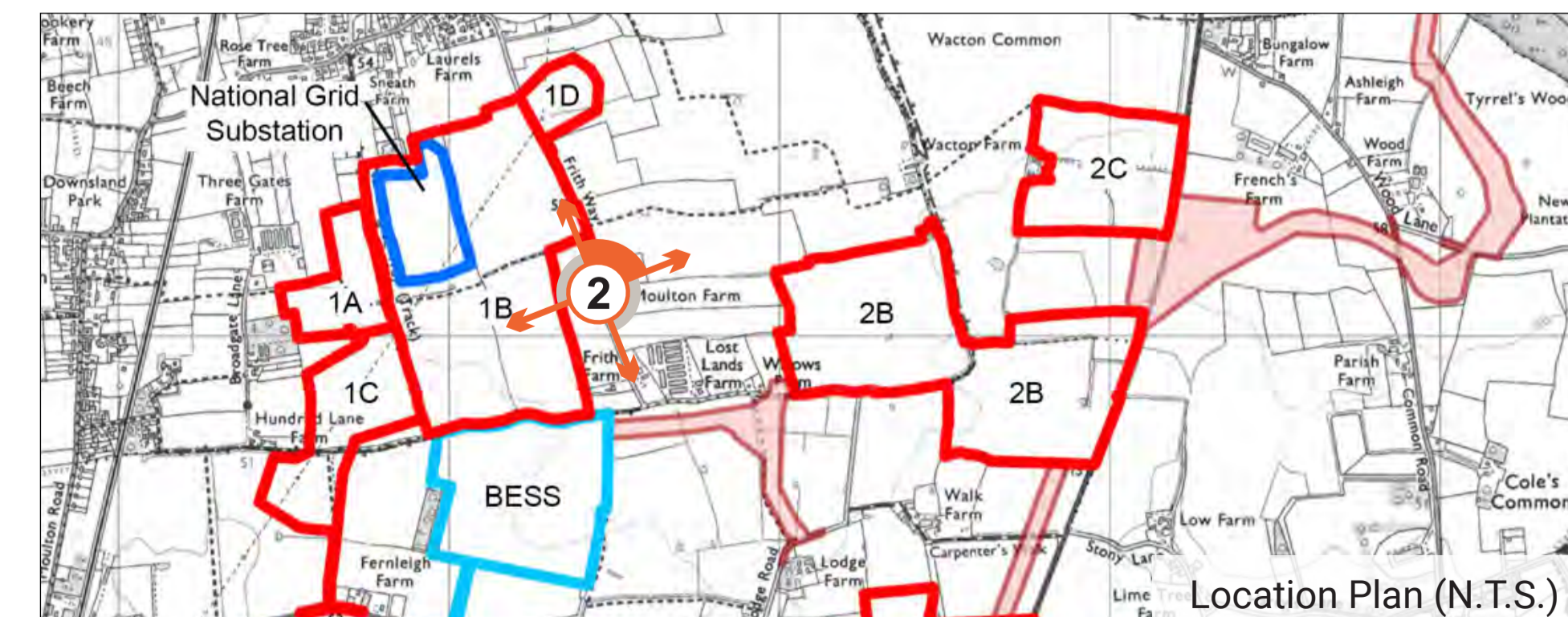
90° Horizontal field of view

Latitude/ Longitude: 52°27'25.49" / 1°11'56.92"
 Elevation: 54.9m AOD
 Season: Winter view (1 of 4)

Date Taken: 18/11/2025
 Camera: Canon 6D (Full Frame Sensor)
 Lens: 50mm fixed lens

Visualisation Type: Baseline
 Enlargement Factor: 100%
 Projection: Cylindrical

Drawn By: MB
 Checked By: JL
 Approved By: AC



© Crown copyright and database rights 2024 Ordnance Survey 0100031673

Project Number: 333101678
Project Name: East Pye Solar

Annex 1: Heritage Views
Sheet 15

This photo sheet should be printed in A1 and viewed at a comfortable arm's length



View Location Reference: HVL-2

90° Horizontal field of view extent



Site Context Photograph (1 of 2)

This panorama is not to scale. For contextual information only



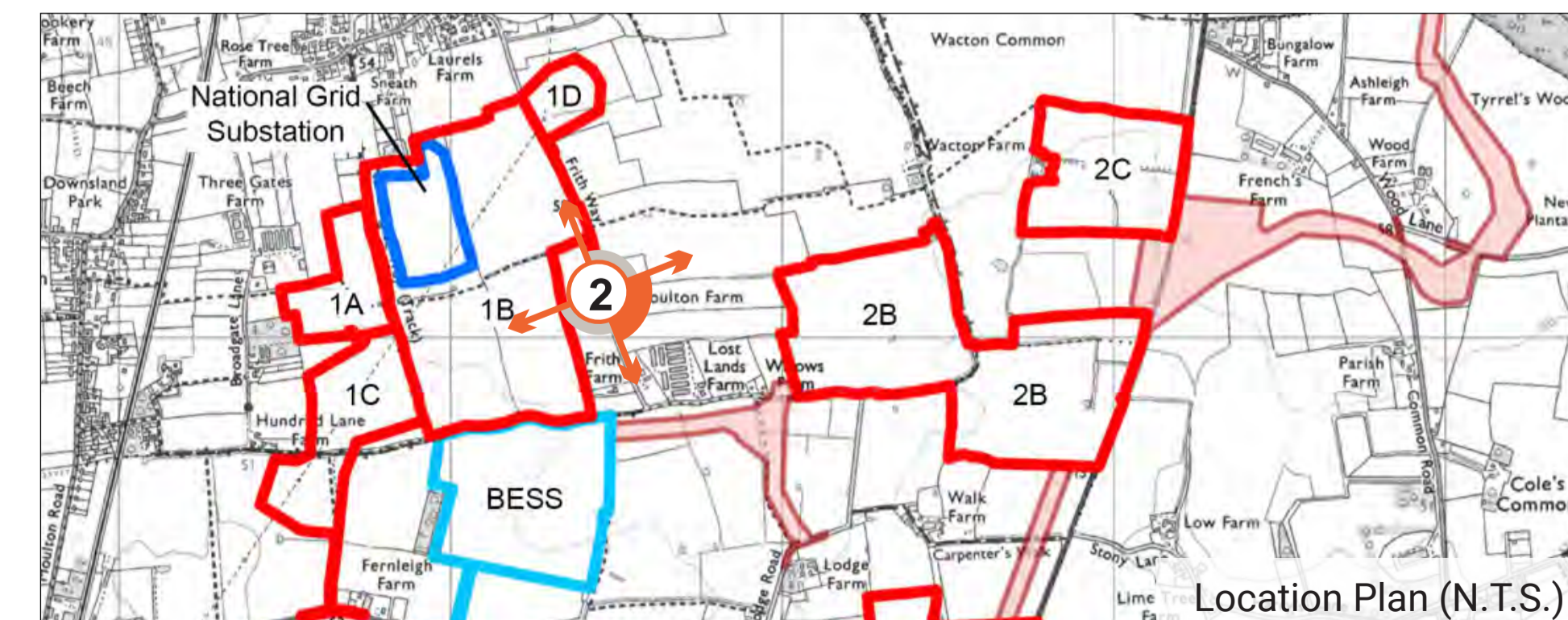
90° Horizontal field of view

Latitude/ Longitude: 52°27'25.49"/ 1°11'56.92"
 Elevation: 54.9m AOD
 Season: Winter view (2 of 4)

Date Taken: 18/11/2025
 Camera: Canon 6D (Full Frame Sensor)
 Lens: 50mm fixed lens

Visualisation Type: Baseline
 Enlargement Factor: 100%
 Projection: Cylindrical

Drawn By: MB
 Checked By: JL
 Approved By: AC



© Crown copyright and database rights 2024 Ordnance Survey 0100031673

Project Number: 333101678
Project Name: East Pye Solar

Annex 1: Heritage Views
Sheet 16

This photo sheet should be printed in A1 and viewed at a comfortable arm's length



View Location Reference: HVL-2

90° Horizontal field of view extent



Site Context Photograph (2 of 2)

This panorama is not to scale. For contextual information only



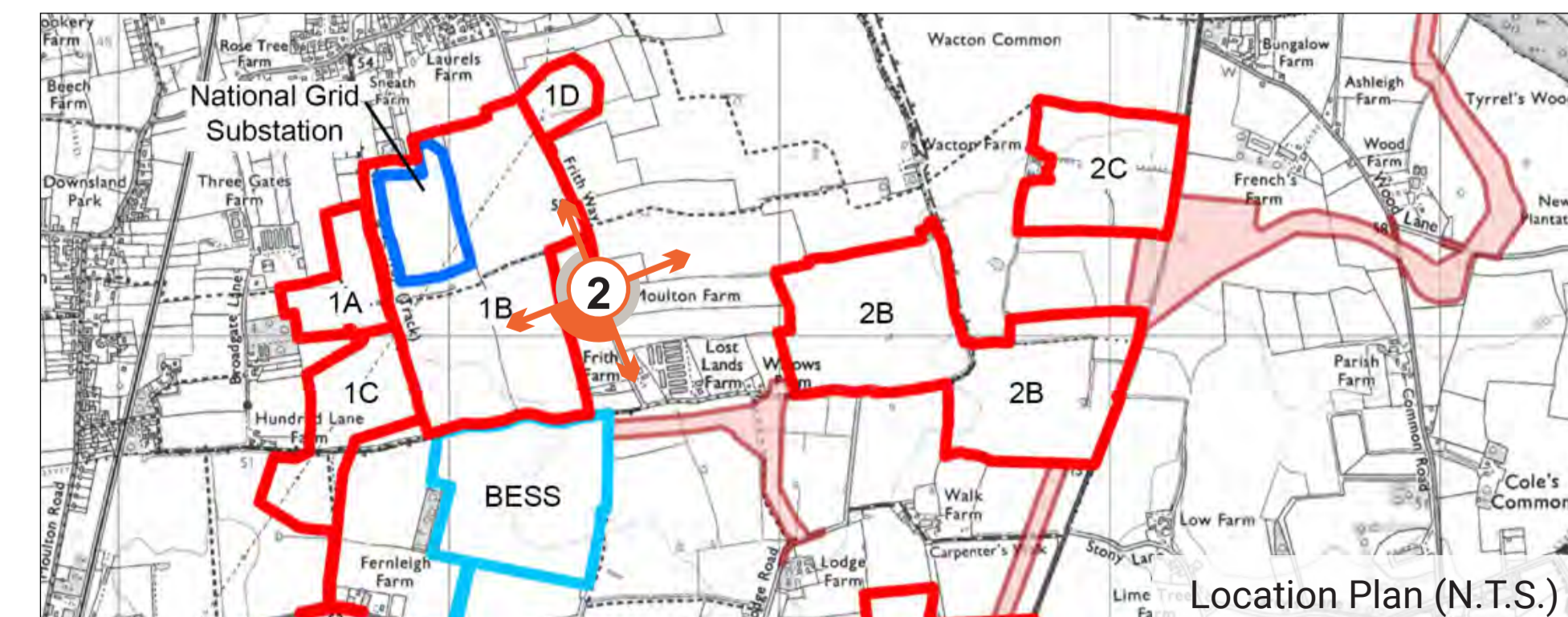
90° Horizontal field of view

Latitude/ Longitude: 52°27'25.49" / 1°11'56.92"
 Elevation: 54.9m AOD
 Season: Winter view (3 of 4)

Date Taken: 18/11/2025
 Camera: Canon 6D (Full Frame Sensor)
 Lens: 50mm fixed lens

Visualisation Type: Baseline
 Enlargement Factor: 100%
 Projection: Cylindrical

Drawn By: MB
 Checked By: JL
 Approved By: AC



© Crown copyright and database rights 2024 Ordnance Survey 0100031673

Project Number: 333101678
Project Name: East Pye Solar

Annex 1: Heritage Views
Sheet 17

This photo sheet should be printed in A1 and viewed at a comfortable arm's length



View Location Reference: HVL-2

90° Horizontal field of view extent



Site Context Photograph (2 of 2)

This panorama is not to scale. For contextual information only



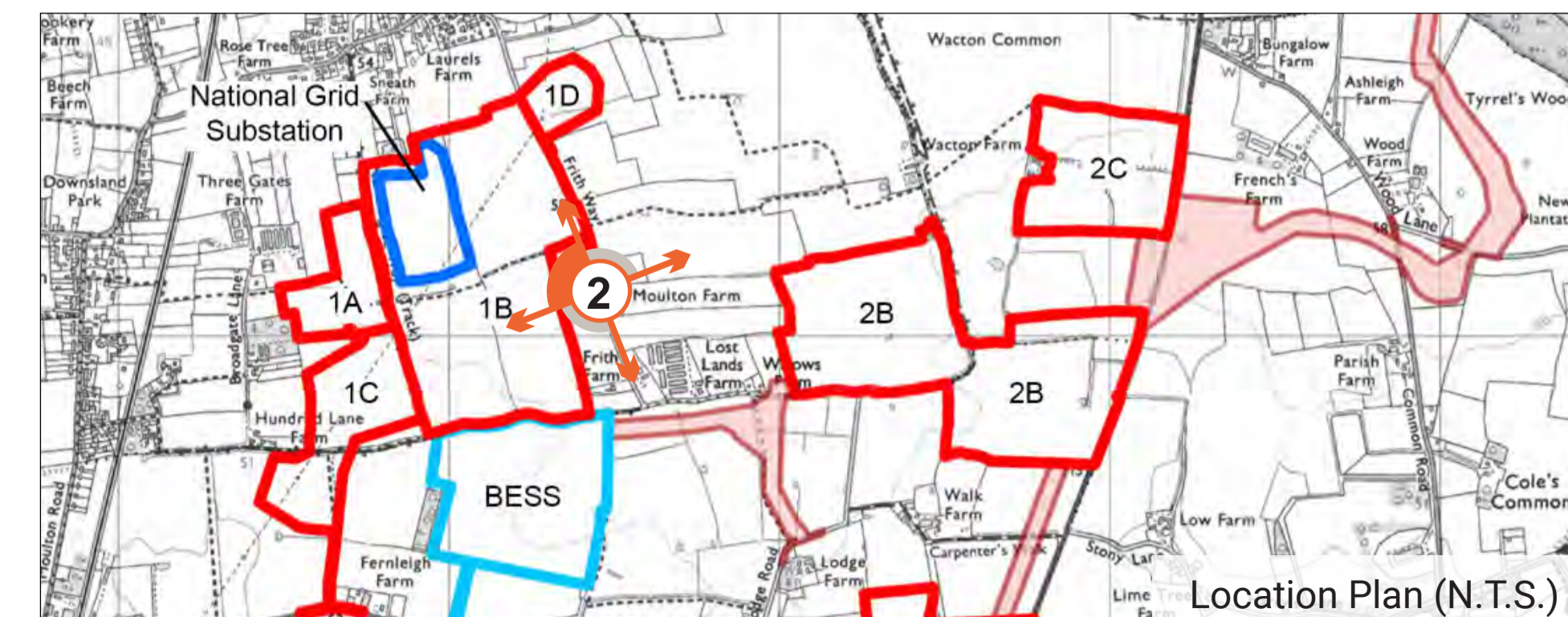
90° Horizontal field of view

Latitude/ Longitude: 52°27'25.49" / 1°11'56.92"
 Elevation: 54.9m AOD
 Season: Winter view (4 of 4)

Date Taken: 18/11/2025
 Camera: Canon 6D (Full Frame Sensor)
 Lens: 50mm fixed lens

Visualisation Type: Baseline
 Enlargement Factor: 100%
 Projection: Cylindrical

Drawn By: MB
 Checked By: JL
 Approved By: AC



© Crown copyright and database rights 2024 Ordnance Survey 0100031673

Project Number: 333101678
Project Name: East Pye Solar

Annex 1: Heritage Views
Sheet 18

This photo sheet should be printed in A1 and viewed at a comfortable arm's length



View Location Reference: HVL-2

90° Horizontal field of view extent



Site Context Photograph (1 of 2)

This panorama is not to scale. For contextual information only



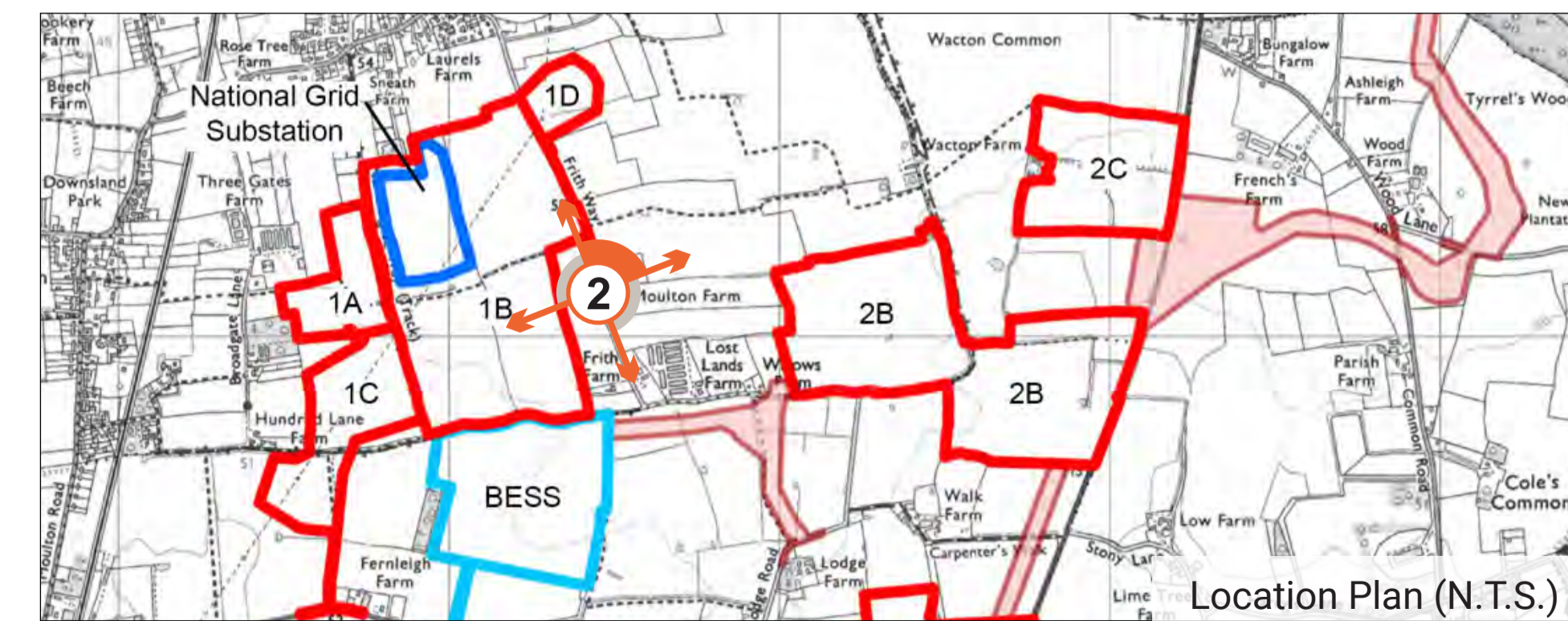
90° Horizontal field of view

Latitude/ Longitude: 52°27'25.49"/ 1°11'56.92"
 Elevation: 54.9m AOD
 Season: Winter view (1 of 4)

Date Taken: 18/11/2025
 Camera: Canon 6D (Full Frame Sensor)
 Lens: 50mm fixed lens

Visualisation Type: Photomontage Yr 1
 Enlargement Factor: 100%
 Projection: Cylindrical

Drawn By: KL
 Checked By: JL
 Approved By: AC



© Crown copyright and database rights 2024 Ordnance Survey 0100031673

Project Number: 333101678
Project Name: East Pye Solar

Annex 1: Heritage Views
Sheet 19

This photo sheet should be printed in A1 and viewed at a comfortable arm's length



View Location Reference: HVL-2

90° Horizontal field of view extent



Site Context Photograph (1 of 2)

This panorama is not to scale. For contextual information only



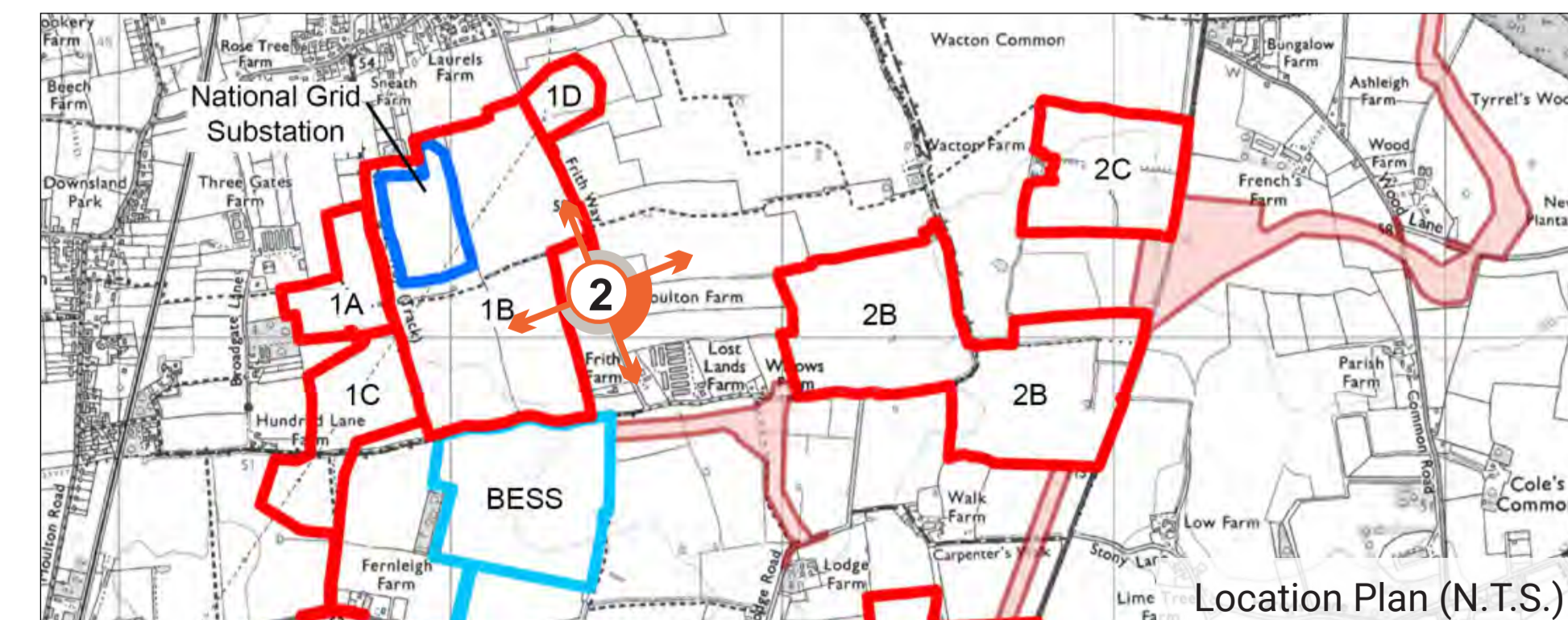
90° Horizontal field of view

Latitude/ Longitude: 52°27'25.49"/ 1°11'56.92"
 Elevation: 54.9m AOD
 Season: Winter view (2 of 4)

Date Taken: 18/11/2025
 Camera: Canon 6D (Full Frame Sensor)
 Lens: 50mm fixed lens

Visualisation Type: Photomontage Yr 1
 Enlargement Factor: 100%
 Projection: Cylindrical

Drawn By: KL
 Checked By: JL
 Approved By: AC



© Crown copyright and database rights 2024 Ordnance Survey 0100031673

Project Number: 333101678
Project Name: East Pye Solar

Annex 1: Heritage Views
Sheet 20

This photo sheet should be printed in A1 and viewed at a comfortable arm's length



View Location Reference: HVL-2

90° Horizontal field of view extent



Site Context Photograph (2 of 2)

This panorama is not to scale. For contextual information only



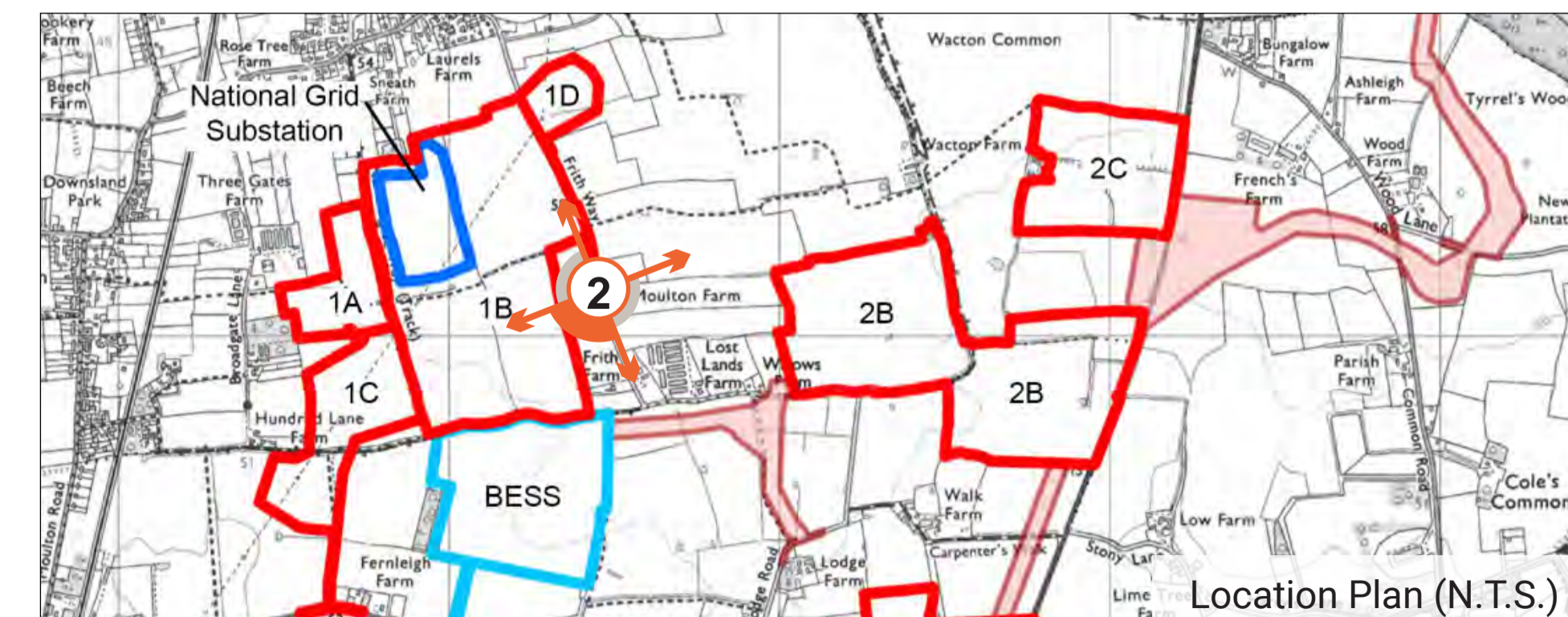
90° Horizontal field of view

Latitude/ Longitude: 52°27'25.49" / 1°11'56.92"
 Elevation: 54.9m AOD
 Season: Winter view (3 of 4)

Date Taken: 18/11/2025
 Camera: Canon 6D (Full Frame Sensor)
 Lens: 50mm fixed lens

Visualisation Type: Photomontage Yr 1
 Enlargement Factor: 100%
 Projection: Cylindrical

Drawn By: KL
 Checked By: JL
 Approved By: AC



© Crown copyright and database rights 2024 Ordnance Survey 0100031673

Project Number: 333101678
Project Name: East Pye Solar

Annex 1: Heritage Views
Sheet 21

This photo sheet should be printed in A1 and
 viewed at a comfortable arm's length



View Location Reference: HVL-2

90° Horizontal field of view extent



Site Context Photograph (2 of 2)

This panorama is not to scale. For contextual information only



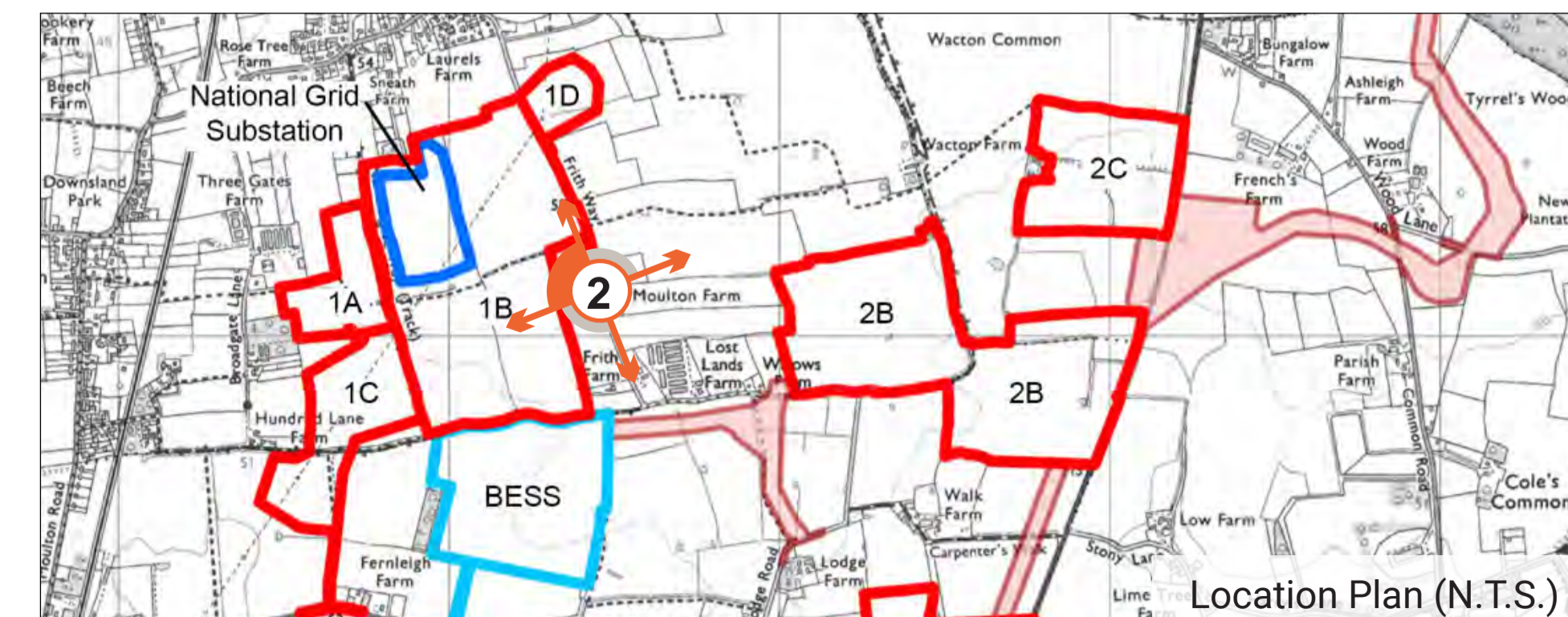
90° Horizontal field of view

Latitude/ Longitude: 52°27'25.49"/ 1°11'56.92"
 Elevation: 54.9m AOD
 Season: Winter view (4 of 4)

Date Taken: 18/11/2025
 Camera: Canon 6D (Full Frame Sensor)
 Lens: 50mm fixed lens

Visualisation Type: Photomontage Yr 1
 Enlargement Factor: 100%
 Projection: Cylindrical

Drawn By: KL
 Checked By: JL
 Approved By: AC



© Crown copyright and database rights 2024 Ordnance Survey 0100031673

Project Number: 333101678
Project Name: East Pye Solar

Annex 1: Heritage Views
Sheet 22

This photo sheet should be printed in A1 and
 viewed at a comfortable arm's length



View Location Reference: HVL-2

90° Horizontal field of view extent



Site Context Photograph (1 of 2)

This panorama is not to scale. For contextual information only



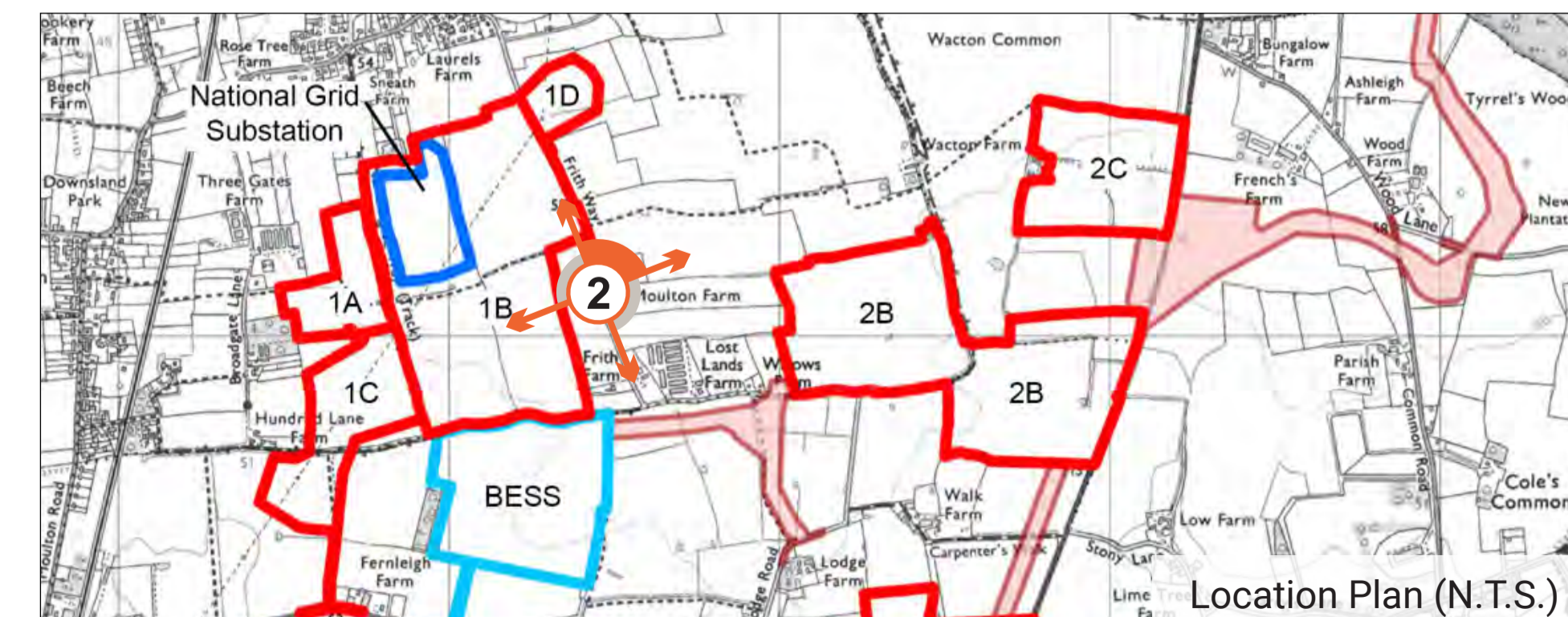
90° Horizontal field of view

Latitude/ Longitude: 52°27'25.49"/ 1°11'56.92"
 Elevation: 54.9m AOD
 Season: Winter view (1 of 4)

Date Taken: 18/11/2025
 Camera: Canon 6D (Full Frame Sensor)
 Lens: 50mm fixed lens

Visualisation Type: Photomontage Yr 15
 Enlargement Factor: 100%
 Projection: Cylindrical

Drawn By: KL
 Checked By: JL
 Approved By: AC



© Crown copyright and database rights 2024 Ordnance Survey 0100031673

Project Number: 333101678
Project Name: East Pye Solar

Annex 1: Heritage Views
Sheet 23

This photo sheet should be printed in A1 and viewed at a comfortable arm's length



View Location Reference: HVL-2

90° Horizontal field of view extent



Site Context Photograph (1 of 2)

This panorama is not to scale. For contextual information only



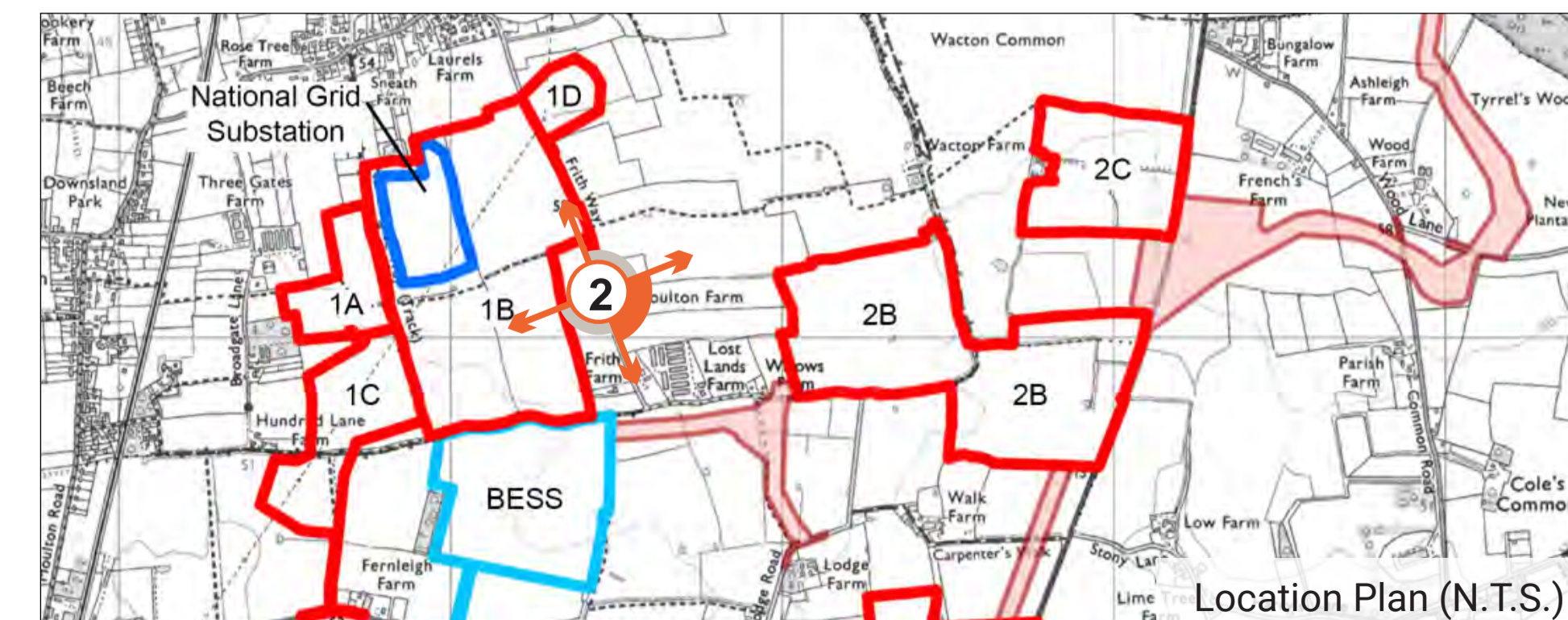
90° Horizontal field of view

Latitude/ Longitude: 52°27'25.49"/ 1°11'56.92"
 Elevation: 54.9m AOD
 Season: Winter view (2 of 4)

Date Taken: 18/11/2025
 Camera: Canon 6D (Full Frame Sensor)
 Lens: 50mm fixed lens

Visualisation Type: Photomontage Yr 15
 Enlargement Factor: 100%
 Projection: Cylindrical

Drawn By: KL
 Checked By: JL
 Approved By: AC



© Crown copyright and database rights 2024 Ordnance Survey 0100031673

Project Number: 333101678
Project Name: East Pye Solar

Annex 1: Heritage Views
Sheet 24

This photo sheet should be printed in A1 and viewed at a comfortable arm's length



View Location Reference: HVL-2

90° Horizontal field of view extent



Site Context Photograph (2 of 2)

This panorama is not to scale. For contextual information only



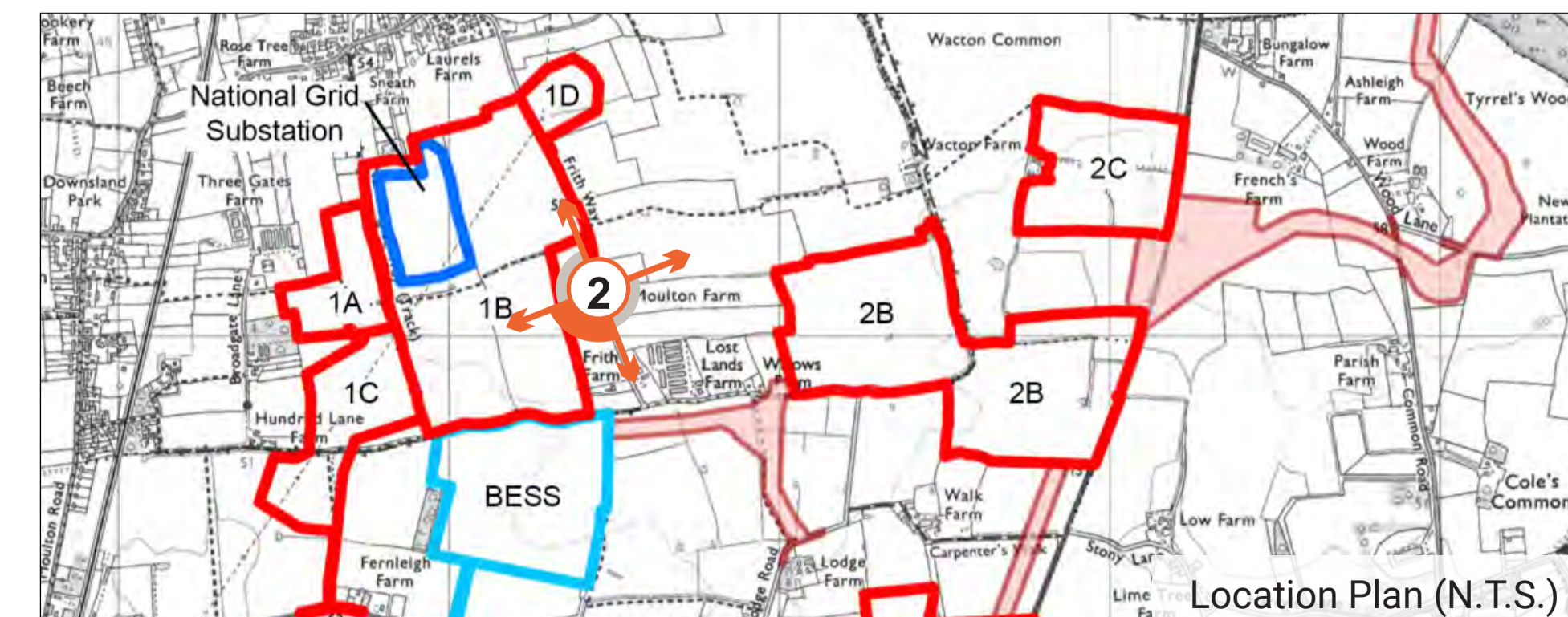
90° Horizontal field of view

Latitude/ Longitude: 52°27'25.49"/ 1°11'56.92"
 Elevation: 54.9m AOD
 Season: Winter view (3 of 4)

Date Taken: 18/11/2025
 Camera: Canon 6D (Full Frame Sensor)
 Lens: 50mm fixed lens

Visualisation Type: Photomontage Yr 15
 Enlargement Factor: 100%
 Projection: Cylindrical

Drawn By: KL
 Checked By: JL
 Approved By: AC



© Crown copyright and database rights 2024 Ordnance Survey 0100031673

Project Number: 333101678
Project Name: East Pye Solar

Annex 1: Heritage Views
Sheet 25

This photo sheet should be printed in A1 and viewed at a comfortable arm's length



View Location Reference: HVL-2

90° Horizontal field of view extent



Site Context Photograph (2 of 2)

This panorama is not to scale. For contextual information only



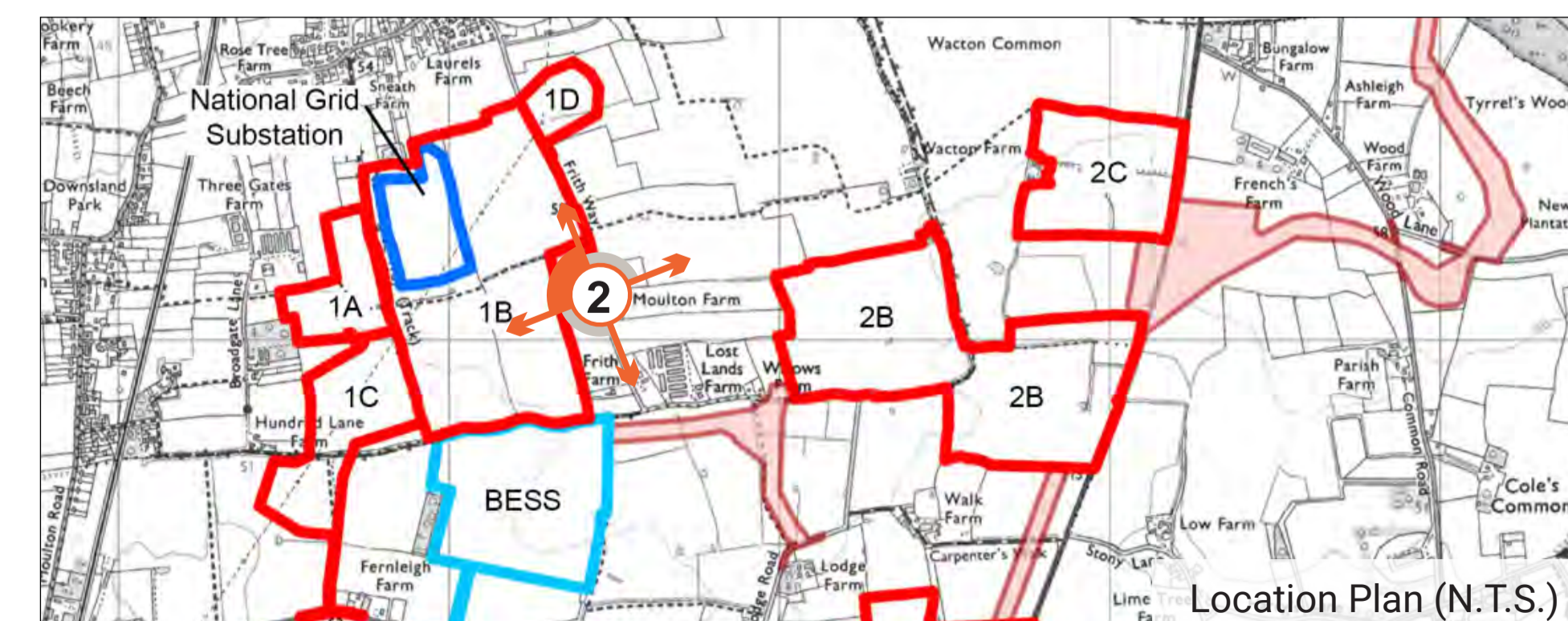
90° Horizontal field of view

Latitude/ Longitude: 52°27'25.49" / 1°11'56.92"
 Elevation: 54.9m AOD
 Season: Winter view (4 of 4)

Date Taken: 18/11/2025
 Camera: Canon 6D (Full Frame Sensor)
 Lens: 50mm fixed lens

Visualisation Type: Photomontage Yr 15
 Enlargement Factor: 100%
 Projection: Cylindrical

Drawn By: KL
 Checked By: JL
 Approved By: AC



© Crown copyright and database rights 2024 Ordnance Survey 0100031673

Project Number: 333101678
Project Name: East Pye Solar

Annex 1: Heritage Views
Sheet 26

This photo sheet should be printed in A1 and
 viewed at a comfortable arm's length



View Location Reference: Site 2-VL1

90° Horizontal field of view extent



Site Context Photograph

This panorama is not to scale. For contextual information only



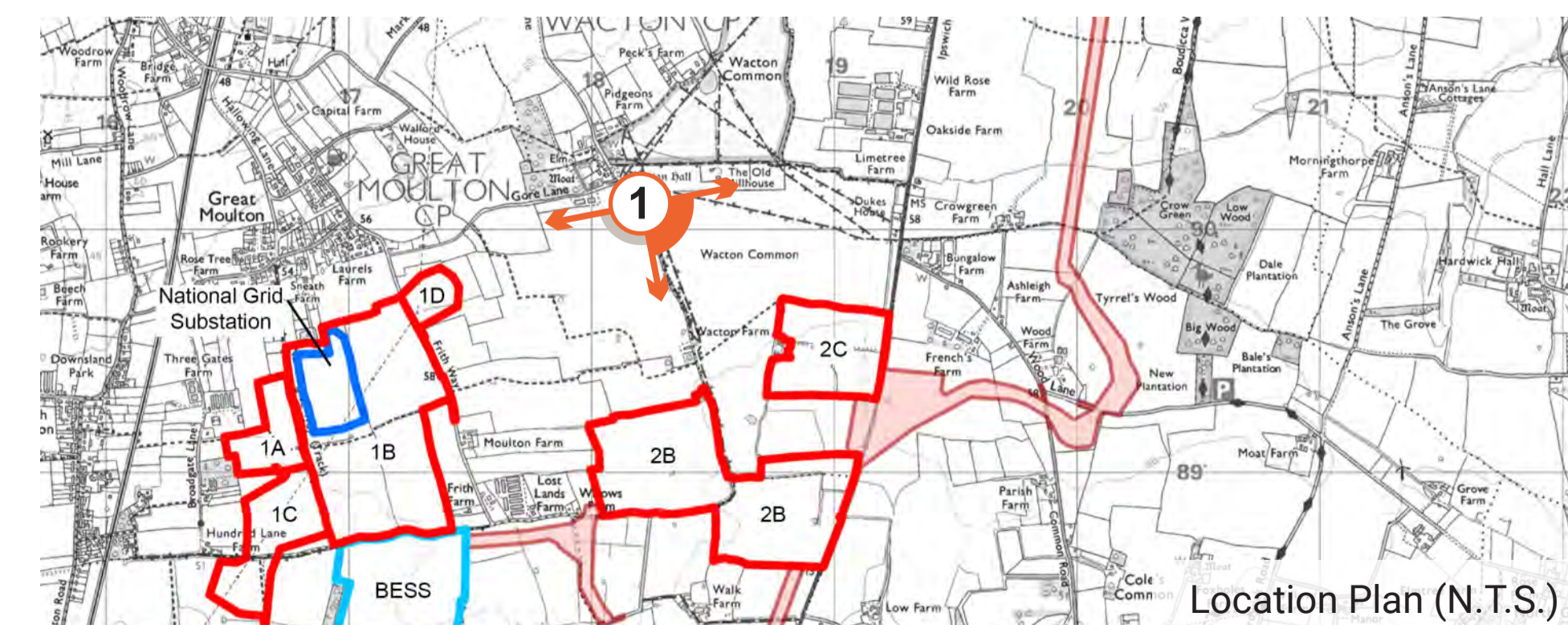
90° Horizontal field of view

Latitude/ Longitude: 52°27'55.89" / 1°12'36.00"
 Elevation: 52.9m AOD
 Season: Winter view (1 of 2)

Date Taken: 14/01/2025
 Camera: Canon 6D (Full Frame Sensor)
 Lens: 50mm fixed lens

Visualisation Type: Baseline
 Enlargement Factor: 100%
 Projection: Cylindrical

Drawn By: MB
 Checked By: JL
 Approved By: AC



© Crown copyright and database rights 2024 Ordnance Survey 0100031673

Project Number: 333101678
Project Name: East Pye Solar

Annex 1: Heritage Views
Sheet 27

This photo sheet should be printed in A1 and viewed at a comfortable arm's length

